

ATTACHMENT A

EDR Regulatory Case Listings, Baker Sub Area

San Bernardino County-Baker
San Bernardino, CA

Inquiry Number: 4917679.1s
April 25, 2017

EDR DataMap™ Environmental Atlas™



6 Armstrong Road, 4th floor
Shelton, CT 06484
Toll Free: 800.352.0050
www.edrnet.com

Thank you for your business.
Please contact EDR at 1-800-352-0050
with any questions or comments.

Disclaimer - Copyright and Trademark Notice

This Report contains certain information obtained from a variety of public and other sources reasonably available to Environmental Data Resources, Inc. It cannot be concluded from this Report that coverage information for the target and surrounding properties does not exist from other sources. **NO WARRANTY EXPRESSED OR IMPLIED, IS MADE WHATSOEVER IN CONNECTION WITH THIS REPORT. ENVIRONMENTAL DATA RESOURCES, INC. SPECIFICALLY DISCLAIMS THE MAKING OF ANY SUCH WARRANTIES, INCLUDING WITHOUT LIMITATION, MERCHANTABILITY OR FITNESS FOR A PARTICULAR USE OR PURPOSE. ALL RISK IS ASSUMED BY THE USER. IN NO EVENT SHALL ENVIRONMENTAL DATA RESOURCES, INC. BE LIABLE TO ANYONE, WHETHER ARISING OUT OF ERRORS OR OMISSIONS, NEGLIGENCE, ACCIDENT OR ANY OTHER CAUSE, FOR ANY LOSS OF DAMAGE, INCLUDING, WITHOUT LIMITATION, SPECIAL, INCIDENTAL, CONSEQUENTIAL, OR EXEMPLARY DAMAGES. ANY LIABILITY ON THE PART OF ENVIRONMENTAL DATA RESOURCES, INC. IS STRICTLY LIMITED TO A REFUND OF THE AMOUNT PAID FOR THIS REPORT.** Purchaser accepts this Report "AS IS". Any analyses, estimates, ratings, environmental risk levels or risk codes provided in this Report are provided for illustrative purposes only, and are not intended to provide, nor should they be interpreted as providing any facts regarding, or prediction or forecast of, any environmental risk for any property. Only a Phase I Environmental Site Assessment performed by an environmental professional can provide information regarding the environmental risk for any property. Additionally, the information provided in this Report is not to be construed as legal advice.

Copyright 2017 by Environmental Data Resources, Inc. All rights reserved. Reproduction in any media or format, in whole or in part, of any report or map of Environmental Data Resources, Inc., or its affiliates, is prohibited without prior written permission.

EDR and its logos (including Sanborn and Sanborn Map) are trademarks of Environmental Data Resources, Inc. or its affiliates. All other trademarks used herein are the property of their respective owners.

FOCUS MAP SUMMARY

<u>Database</u>	<u>Total Plotted</u>
<u>FEDERAL RECORDS</u>	
NPL	0
Proposed NPL	0
Delisted NPL	0
NPL LIENS	0
SEMS	0
SEMS-ARCHIVE	0
LIENS 2	0
CORRACTS	0
RCRA-TSDF	0
RCRA-LQG	2
RCRA-SQG	0
RCRA-CESQG	0
RCRA NonGen / NLR	0
US ENG CONTROLS	0
US INST CONTROL	0
ERNS	0
HMIRS	0
DOT OPS	0
US CDL	0
US BROWNFIELDS	0
DOD	0
FUDS	0
LUCIS	0
CONSENT	0
ROD	0
UMTRA	0
DEBRIS REGION 9	0
ODI	0
US MINES	0
TRIS	0
TSCA	0
FTTS	0
HIST FTTS	0
SSTS	0
ICIS	0
PADS	0
MLTS	0
RADINFO	0
FINDS	3
RAATS	0
RMP	0
COAL ASH EPA	0
ABANDONED MINES	0
LEAD SMELTERS	0
FEDERAL FACILITY	0
FEMA UST	0
ECHO	0
FUELS PROGRAM	0

FOCUS MAP SUMMARY

<u>Database</u>	<u>Total Plotted</u>
DOCKET HWC	0
UXO	0
FUSRAP	0
COAL ASH DOE	0
2020 COR ACTION	0
PRP	0
EPA WATCH LIST	0
US FIN ASSUR	0
PCB TRANSFORMER	0
US HIST CDL	0
SCRD DRYCLEANERS	0
IHS OPEN DUMPS	0
US AIRS	0

STATE AND LOCAL RECORDS

HIST Cal-Sites	0
CA BOND EXP. PLAN	0
SCH	0
Toxic Pits	0
SWF/LF	0
NPDES	1
WDS	1
UIC	0
Cortese	0
HIST CORTESE	7
SWRCY	0
LUST	8
CA FID UST	3
SLIC	0
UST	6
HIST UST	0
LIENS	0
CUPA Listings	0
SWEEPS UST	6
CHMIRS	2
LDS	0
AST	0
MCS	0
Notify 65	0
DEED	0
VCP	0
DRYCLEANERS	0
WIP	0
CDL	0
ENF	1
RESPONSE	0
HAZNET	14
EMI	3
ENVIROSTOR	0
HAULERS	0

FOCUS MAP SUMMARY

<u>Database</u>	<u>Total Plotted</u>
MWMP	0
MINES	0
HWT	0
WASTEWATER PITS	0
PROC	0
BROWNFIELDS	0
PEST LIC	0
HWP	0
WMUDS/SWAT	0
ICE	0
<u>TRIBAL RECORDS</u>	
INDIAN RESERV	0
INDIAN ODI	0
INDIAN LUST	0
INDIAN UST	0
INDIAN VCP	0
<u>EDR PROPRIETARY RECORDS</u>	
EDR MGP	0
EDR Hist Auto	2
EDR Hist Cleaner	0
RGA LUST	5
RGA LF	0

NOTES:

Sites may be listed in more than one database

EXECUTIVE SUMMARY

TARGET PROPERTY INFORMATION

ADDRESS

SAN BERNARDINO, CA
NEWBERRY SPRINGS-BAKER, CA 92309

DATABASES WITH NO MAPPED SITES

No mapped sites were found in EDR's search of available ("reasonably ascertainable ") government records within the requested search area for the following databases:

FEDERAL RECORDS

NPL	National Priority List
Proposed NPL	Proposed National Priority List Sites
Delisted NPL	National Priority List Deletions
NPL LIENS	Federal Superfund Liens
SEMS	Superfund Enterprise Management System
SEMS-ARCHIVE	Superfund Enterprise Management System Archive
LIENS 2	CERCLA Lien Information
CORRACTS	Corrective Action Report
RCRA-TSDF	RCRA - Treatment, Storage and Disposal
RCRA-SQG	RCRA - Small Quantity Generators
RCRA-CESQG	RCRA - Conditionally Exempt Small Quantity Generator
RCRA NonGen / NLR	RCRA - Non Generators / No Longer Regulated
US ENG CONTROLS	Engineering Controls Sites List
US INST CONTROL	Sites with Institutional Controls
ERNS	Emergency Response Notification System
HMIRS	Hazardous Materials Information Reporting System
DOT OPS	Incident and Accident Data
US CDL	National Clandestine Laboratory Register
US BROWNFIELDS	A Listing of Brownfields Sites
DOD	Department of Defense Sites
FUDS	Formerly Used Defense Sites
LUCIS	Land Use Control Information System
CONSENT	Superfund (CERCLA) Consent Decrees
ROD	Records Of Decision
UMTRA	Uranium Mill Tailings Sites
DEBRIS REGION 9	Torres Martinez Reservation Illegal Dump Site Locations
ODI	Open Dump Inventory
US MINES	Mines Master Index File
TRIS	Toxic Chemical Release Inventory System
TSCA	Toxic Substances Control Act
FTTS	FIFRA/ TSCA Tracking System - FIFRA (Federal Insecticide, Fungicide, & Rodenticide Act)/TSCA (Toxic Substances Control Act)
HIST FTTS	FIFRA/TSCA Tracking System Administrative Case Listing
SSTS	Section 7 Tracking Systems
ICIS	Integrated Compliance Information System

EXECUTIVE SUMMARY

PADS.....	PCB Activity Database System
MLTS.....	Material Licensing Tracking System
RADINFO.....	Radiation Information Database
RAATS.....	RCRA Administrative Action Tracking System
RMP.....	Risk Management Plans
COAL ASH EPA.....	Coal Combustion Residues Surface Impoundments List
ABANDONED MINES.....	Abandoned Mines
LEAD SMELTERS.....	Lead Smelter Sites
FEDERAL FACILITY.....	Federal Facility Site Information listing
FEMA UST.....	Underground Storage Tank Listing
ECHO.....	Enforcement & Compliance History Information
FUELS PROGRAM.....	EPA Fuels Program Registered Listing
DOCKET HWC.....	Hazardous Waste Compliance Docket Listing
UXO.....	Unexploded Ordnance Sites
FUSRAP.....	Formerly Utilized Sites Remedial Action Program
COAL ASH DOE.....	Steam-Electric Plant Operation Data
2020 COR ACTION.....	2020 Corrective Action Program List
PRP.....	Potentially Responsible Parties
EPA WATCH LIST.....	EPA WATCH LIST
US FIN ASSUR.....	Financial Assurance Information
PCB TRANSFORMER.....	PCB Transformer Registration Database
US HIST CDL.....	Delisted National Clandestine Laboratory Register
SCRD DRYCLEANERS.....	State Coalition for Remediation of Drycleaners Listing
IHS OPEN DUMPS.....	Open Dumps on Indian Land
US AIRS.....	Aerometric Information Retrieval System Facility Subsystem

STATE AND LOCAL RECORDS

HIST Cal-Sites.....	Historical Calsites Database
CA BOND EXP. PLAN.....	Bond Expenditure Plan
SCH.....	School Property Evaluation Program
Toxic Pits.....	Toxic Pits Cleanup Act Sites
SWF/LF.....	Solid Waste Information System
UIC.....	UIC Listing
Cortese.....	"Cortese" Hazardous Waste & Substances Sites List
SWRCY.....	Recycler Database
SLIC.....	Statewide SLIC Cases
HIST UST.....	Hazardous Substance Storage Container Database
LIENS.....	Environmental Liens Listing
CUPA Listings.....	CUPA Resources List
LDS.....	Land Disposal Sites Listing
AST.....	Aboveground Petroleum Storage Tank Facilities
MCS.....	Military Cleanup Sites Listing
Notify 65.....	Proposition 65 Records
DEED.....	Deed Restriction Listing
VCP.....	Voluntary Cleanup Program Properties
DRYCLEANERS.....	Cleaner Facilities
WIP.....	Well Investigation Program Case List
CDL.....	Clandestine Drug Labs
RESPONSE.....	State Response Sites
ENVIROSTOR.....	EnviroStor Database
HAULERS.....	Registered Waste Tire Haulers Listing
MWMP.....	Medical Waste Management Program Listing
MINES.....	Mines Site Location Listing
HWT.....	Registered Hazardous Waste Transporter Database

EXECUTIVE SUMMARY

WASTEWATER PITS.....	Oil Wastewater Pits Listing
PROC.....	Certified Processors Database
BROWNFIELDS.....	Considered Brownfields Sites Listing
PEST LIC.....	Pesticide Regulation Licenses Listing
HWP.....	EnviroStor Permitted Facilities Listing
WMUDS/SWAT.....	Waste Management Unit Database
ICE.....	ICE

TRIBAL RECORDS

INDIAN RESERV.....	Indian Reservations
INDIAN ODI.....	Report on the Status of Open Dumps on Indian Lands
INDIAN LUST.....	Leaking Underground Storage Tanks on Indian Land
INDIAN UST.....	Underground Storage Tanks on Indian Land
INDIAN VCP.....	Voluntary Cleanup Priority Listing

EDR PROPRIETARY RECORDS

EDR MGP.....	EDR Proprietary Manufactured Gas Plants
EDR Hist Cleaner.....	EDR Exclusive Historic Dry Cleaners
RGA LF.....	Recovered Government Archive Solid Waste Facilities List

SURROUNDING SITES: SEARCH RESULTS

Surrounding sites were identified.

The Map ID column refers to the Map ID-Focus Map(s) of the listed site.

Sites listed in ***bold italics*** are in multiple databases.

Unmappable (orphan) sites are not considered in the foregoing analysis.

FEDERAL RECORDS

RCRA-LQG: RCRAInfo is EPA's comprehensive information system, providing access to data supporting the Resource Conservation and Recovery Act (RCRA) of 1976 and the Hazardous and Solid Waste Amendments (HSWA) of 1984. The database includes selective information on sites which generate, transport, store, treat and/or dispose of hazardous waste as defined by the Resource Conservation and Recovery Act (RCRA). Large quantity generators (LQGs) generate over 1,000 kilograms (kg) of hazardous waste, or over 1 kg of acutely hazardous waste per month.

A review of the RCRA-LQG list, as provided by EDR, and dated 12/12/2016 has revealed that there are 2 RCRA-LQG sites within the searched area.

<u>Site</u>	<u>Address</u>	<u>Map ID</u>
CHEVRON NO 99879	72083 BAKER BLVD	17-2
<i>CHEVRON 99879</i>	<i>72083 BAKER BLVD</i>	<i>17-2</i>

EXECUTIVE SUMMARY

FINDS: The Facility Index System contains both facility information and "pointers" to other sources of information that contain more detail. These include: RCRIS; Permit Compliance System (PCS); Aerometric Information Retrieval System (AIRS); FATES (FIFRA [Federal Insecticide Fungicide Rodenticide Act] and TSCA Enforcement System, FTTS [FIFRA/TSCA Tracking System]; CERCLIS; DOCKET (Enforcement Docket used to manage and track information on civil judicial enforcement cases for all environmental statutes); Federal Underground Injection Control (FURS); Federal Reporting Data System (FRDS); Surface Impoundments (SIA); TSCA Chemicals in Commerce Information System (CICS); PADS; RCRA-J (medical waste transporters/disposers); TRIS; and TSCA. The source of this database is the U.S. EPA/NTIS.

A review of the FINDS list, as provided by EDR, and dated 07/15/2016 has revealed that there are 3 FINDS sites within the searched area.

<u>Site</u>	<u>Address</u>	<u>Map ID</u>
9872 RB6T	72352 BAKER BLVD	3-2
13798 RB6T	72358 BAKER BLVD	9-2
8297 RB6T	72132 BAKER BLVD	21-2

STATE AND LOCAL RECORDS

NPDES: A listing of NPDES permits, including stormwater.

A review of the NPDES list, as provided by EDR, and dated 11/14/2016 has revealed that there is 1 NPDES site within the searched area.

<u>Site</u>	<u>Address</u>	<u>Map ID</u>
ALIEN HOTEL DEVELOPM Facility Status: Active	72302 BAKER BOULEVAR	12-2

WDS: California Water Resources Control Board - Waste Discharge System.

A review of the WDS list, as provided by EDR, and dated 06/19/2007 has revealed that there is 1 WDS site within the searched area.

<u>Site</u>	<u>Address</u>	<u>Map ID</u>
BAKER WTF Facility Status: A Facility Id: 6B360100001	KELBAKER RD & I-15	20-2

HIST CORTESE: The sites for the list are designated by the State Water Resource Control Board [LUST], the Integrated Waste Board [SWF/LS], and the Department of Toxic Substances Control [CALSTATES]. This listing is no longer updated by the state agency.

A review of the HIST CORTESE list, as provided by EDR, and dated 04/01/2001 has revealed that there are 7 HIST CORTESE sites within the searched area.

<u>Site</u>	<u>Address</u>	<u>Map ID</u>
BAKER SHELL	72352 BAKER BLVD	3-2

EXECUTIVE SUMMARY

Reg Id: 6B3600678T		
JOHN CAGIGAS PROPERT	72358 BAKER BLVD	9-2
Reg Id: 6B3600850T		
UNOCAL STATION	72137 BAKER	13-2
Reg Id: 6B3600623T		
ARCO AM/PM BAKER	72097 BAKER BLVD	16-2
Reg Id: 6B3600557T		
ARCO # 5010	11 BAKER	17-2
Reg Id: 6B3600847T		
CHEVRON #9-9879	72063 BAKER BLVD	17-2
Reg Id: 6B3600441T		
FORMER TEXACO STATIO	72132 BAKER BLVD	21-2
Reg Id: 6B3600624T		

LUST: Leaking Underground Storage Tank (LUST) Sites included in GeoTracker. GeoTracker is the Water Boards data management system for sites that impact, or have the potential to impact, water quality in California, with emphasis on groundwater.

A review of the LUST list, as provided by EDR, has revealed that there are 8 LUST sites within the searched area.

<u>Site</u>	<u>Address</u>	<u>Map ID</u>
BAKER SHELL	72352 BAKER BLVD	3-2
Database: LUST REG 6V, Date of Government Version: 06/07/2005		
Database: LUST, Date of Government Version: 12/12/2016		
Status: Open - Eligible for Closure		
Global Id: T0607100860		
Status: Pollution Characterization		
CALTRANS BAKER MAINT	BAKER BLVD	4-2
Database: LUST, Date of Government Version: 12/12/2016		
Status: Completed - Case Closed		
Global Id: T0607100654		
FORMER XCEL STATION	72307 BAKER BLVD	7-2
Database: LUST REG 6V, Date of Government Version: 06/07/2005		
Database: LUST, Date of Government Version: 12/12/2016		
Status: Open - Inactive		
Global Id: T0607120834		
Status: Preliminary site assessment workplan submitted		
JOHN CAGIGAS PROPERT	72358 BAKER BLVD	9-2
Database: LUST REG 6V, Date of Government Version: 06/07/2005		
Database: LUST, Date of Government Version: 12/12/2016		
Status: Open - Verification Monitoring		
Global Id: T0607100899		
Status: Pollution Characterization		
UNOCAL STATION	72137 BAKER	13-2
Database: LUST REG 6V, Date of Government Version: 06/07/2005		
Database: LUST, Date of Government Version: 12/12/2016		
Status: Open - Site Assessment		

EXECUTIVE SUMMARY

Global Id: T0607100841 Status: Pollution Characterization		
ARCO STATION 5951 Database: LUST REG 6V, Date of Government Version: 06/07/2005 Database: LUST, Date of Government Version: 12/12/2016 Status: Open - Site Assessment Global Id: T0607100831 Status: Remedial action (cleanup) Underway	72111/72097 BAKER BL	16-2
CHEVRON #9-9879 Database: LUST REG 6V, Date of Government Version: 06/07/2005 Database: LUST, Date of Government Version: 12/12/2016 Status: Completed - Case Closed Global Id: T0607100771 Status: Remediation Plan	72063 BAKER BLVD	17-2
FORMER TEXACO STATIO Database: LUST REG 6V, Date of Government Version: 06/07/2005 Database: LUST, Date of Government Version: 12/12/2016 Status: Open - Remediation Global Id: T0607100842 Status: Pollution Characterization	72132 BAKER BLVD	21-2

CA FID UST: The Facility Inventory Database contains active and inactive underground storage tank locations. The source is the State Water Resource Control Board.

A review of the CA FID UST list, as provided by EDR, and dated 10/31/1994 has revealed that there are 3 CA FID UST sites within the searched area.

<u>Site</u>	<u>Address</u>	<u>Map ID</u>
GRACE'S OASIS Facility Id: 36008651 Status: A	72363 BAKER BLVD	6-2
BAKER SHELL Facility Id: 36008603 Status: A	72111 BAKER BLVD	16-2
CHEVRON STATION #987 Facility Id: 36009228 Status: A	I-15 & KELBAKER	19-2

UST: The Underground Storage Tank database contains registered USTs. USTs are regulated under Subtitle I of the Resource Conservation and Recovery Act (RCRA). The data come from the State Water Resources Control Board's Hazardous Substance Storage Container Database.

A review of the UST list, as provided by EDR, has revealed that there are 6 UST sites within the searched area.

<u>Site</u>	<u>Address</u>	<u>Map ID</u>
C-MART Database: UST, Date of Government Version: 09/12/2016	72352 BAKER BLVD	3-2

EXECUTIVE SUMMARY

Facility Id: 90021644		
BAKER TEXACO INC	72363 BAKER BLVD	6-2
Database: UST, Date of Government Version: 09/12/2016		
Facility Id: 87013852		
XCEL	72307 E BAKER BLVD	7-2
Database: UST, Date of Government Version: 09/12/2016		
Facility Id: 86007703		
76 STATION	72137 BAKER BLVD	13-2
Database: UST, Date of Government Version: 09/12/2016		
Facility Id: 87014811		
ARCO AM PM #5951	72097 BAKER BLVD	16-2
Database: UST, Date of Government Version: 09/12/2016		
Facility Id: 87012995		
CHEVRON STATION #987	72063 BAKER BLVD	17-2
Database: UST, Date of Government Version: 09/12/2016		
Facility Id: 86008541		

SWEEPS UST: Statewide Environmental Evaluation and Planning System. This underground storage tank listing was updated and maintained by a company contacted by the SWRCB in the early 1990's. The listing is no longer updated or maintained. The local agency is the contact for more information on a site on the SWEEPS list.

A review of the SWEEPS UST list, as provided by EDR, and dated 06/01/1994 has revealed that there are 6 SWEEPS UST sites within the searched area.

<u>Site</u>	<u>Address</u>	<u>Map ID</u>
GRACE'S OASIS	72363 BAKER BLVD	6-2
Status: A		
Tank Status: A		
Comp Number: 13852		
UNOCAL STATION	72137 BAKER	13-2
Status: A		
Tank Status: A		
Comp Number: 14811		
BAKER SHELL	72111 BAKER BLVD	16-2
Comp Number: 12995		
CHEVRON #9-9879	72063 BAKER BLVD	17-2
Status: A		
Tank Status: A		
Comp Number: 8541		
CHEVRON STATION #987	I-15 & KELBAKER	19-2
Status: A		
Tank Status: A		
Comp Number: 63249		
FORMER TEXACO STATIO	72132 BAKER BLVD	21-2
Status: A		
Tank Status: A		
Comp Number: 14813		

EXECUTIVE SUMMARY

CHMIRS: The California Hazardous Material Incident Report System contains information on reported hazardous material incidents, i.e., accidental releases or spills. The source is the California Office of Emergency Services.

A review of the CHMIRS list, as provided by EDR, and dated 09/26/2016 has revealed that there are 2 CHMIRS sites within the searched area.

<u>Site</u>	<u>Address</u>	<u>Map ID</u>
BAKER SHELL OES Incident Number: 3-6644	72352 BAKER BLVD	3-2
Not reported OES Incident Number: 6-7209	72242 BAKER BLVD	17-2

ENF: A listing of Water Board Enforcement Actions. Formal is everything except Oral/Verbal Communication, Notice of Violation, Expedited Payment Letter, and Staff Enforcement Letter.

A review of the ENF list, as provided by EDR, and dated 12/06/2016 has revealed that there is 1 ENF site within the searched area.

<u>Site</u>	<u>Address</u>	<u>Map ID</u>
BAKER WTF Status: Historical Status: Active Status: Active Facility Id: 208572	KELBAKER RD & I-15	20-2

HAZNET: The data is extracted from the copies of hazardous waste manifests received each year by the DTSC. The annual volume of manifests is typically 700,000-1,000,000 annually, representing approximately 350,000-500,000 shipments. Data from non-California manifests & continuation sheets are not included at the present time. Data are from the manifests submitted without correction, and therefore many contain some invalid values for data elements such as generator ID, TSD ID, waste category, & disposal method. The source is the Department of Toxic Substance Control is the agency. This database begins with calendar year 1993.

A review of the HAZNET list, as provided by EDR, and dated 12/31/2015 has revealed that there are 14 HAZNET sites within the searched area.

<u>Site</u>	<u>Address</u>	<u>Map ID</u>
SB CO TRANS GEPaid: CAL000122812	56500 HWY. 127	1-2
BAKER SHELL GEPaid: CAL000371547	72352 BAKER BLVD	3-2
FORMER DJ'S MARKET GEPaid: CAL000157104	72352 BAKER BLVD	3-2
POOLE OIL GEPaid: CAC001179408	72352 BAKER BLVD.	3-2
CAGIGAS BAKER GEPaid: CAC002580995	72352 BAKER BLVD	3-2
CAGIGAS BAKER	72352 BAKER BLVD	3-2

EXECUTIVE SUMMARY

GEPaid: CAC002586737		
POOLE OIL	72352 BAKER BLVD.	3-2
GEPaid: CAC000927064		
BAKER GARAGE	72355 BAKER BLVD	5-2
GEPaid: CAC002812489		
CAGIGAS BAKER	72358 BAKER BLVD	9-2
GEPaid: CAC002586736		
CAGIGAS BAKER	72358 BAKER BLVD	9-2
GEPaid: CAC002580994		
AT&T	72316 BAKER BLVD	10-2
GEPaid: CAC002775909		
CHEVRON 99879	72083 BAKER BLVD	17-2
GEPaid: CAR000215707		
SILVER LAKE PROPERTI	72132 BAKER BLVD	21-2
GEPaid: CAL000128053		
1X BAKER COM SERV DI	73730 BAKER BLVD	22-2
GEPaid: CAC000944544		

EMI: Toxics and criteria pollutant emissions data collected by the ARB and local air pollution agencies

A review of the EMI list, as provided by EDR, and dated 12/31/2014 has revealed that there are 3 EMI sites within the searched area.

<u>Site</u>	<u>Address</u>	<u>Map ID</u>
BAKER SHELL Facility Id: 190701526	72352 BAKER BLVD	3-2
UNOCAL STATION Facility Id: 134700840	72137 BAKER	13-2
CHEVRON 99879 Facility Id: 13200837	72083 BAKER BLVD	17-2

EDR PROPRIETARY RECORDS

EDR Hist Auto: EDR has searched selected national collections of business directories and has collected listings of potential gas station/filling station/service station sites that were available to EDR researchers. EDR's review was limited to those categories of sources that might, in EDR's opinion, include gas station/filling station/service station establishments. The categories reviewed included, but were not limited to gas, gas station, gasoline station, filling station, auto, automobile repair, auto service station, service station, etc. This database falls within a category of information EDR classifies as "High Risk Historical Records", or HRHR. EDR's HRHR effort presents unique and sometimes proprietary data about past sites and operations that typically create environmental concerns, but may not show up in current government records searches.

A review of the EDR Hist Auto list, as provided by EDR, has revealed that there are 2 EDR Hist Auto

EXECUTIVE SUMMARY

sites within the searched area.

<u>Site</u>	<u>Address</u>	<u>Map ID</u>
Not reported	72083 BAKER	17-2
Not reported	72083 BAKER BLVD	17-2

RGA LUST: The EDR Recovered Government Archive Leaking Underground Storage Tank database provides a list of LUST incidents derived from historical databases and includes many records that no longer appear in current government lists. Compiled from Records formerly available from the State Water Resources Control Board in California.

A review of the RGA LUST list, as provided by EDR, has revealed that there are 5 RGA LUST sites within the searched area.

<u>Site</u>	<u>Address</u>	<u>Map ID</u>
FORMER DJ'S MARKET	72352 BAKER BLVD	3-2
DJ'S MARKET	72352 BAKER BLVD	3-2
JOHN CAGIGAS PROPERT	72358 BAKER BLVD	9-2
TEXACO STATION	72132 BAKER BLVD	21-2
FORMER TEXACO STATIO	72132 BAKER BLVD	21-2

EXECUTIVE SUMMARY

Please refer to the end of the findings report for unmapped orphan sites due to poor or inadequate address information.

Section 1

Overview and Key Map

Overview Map

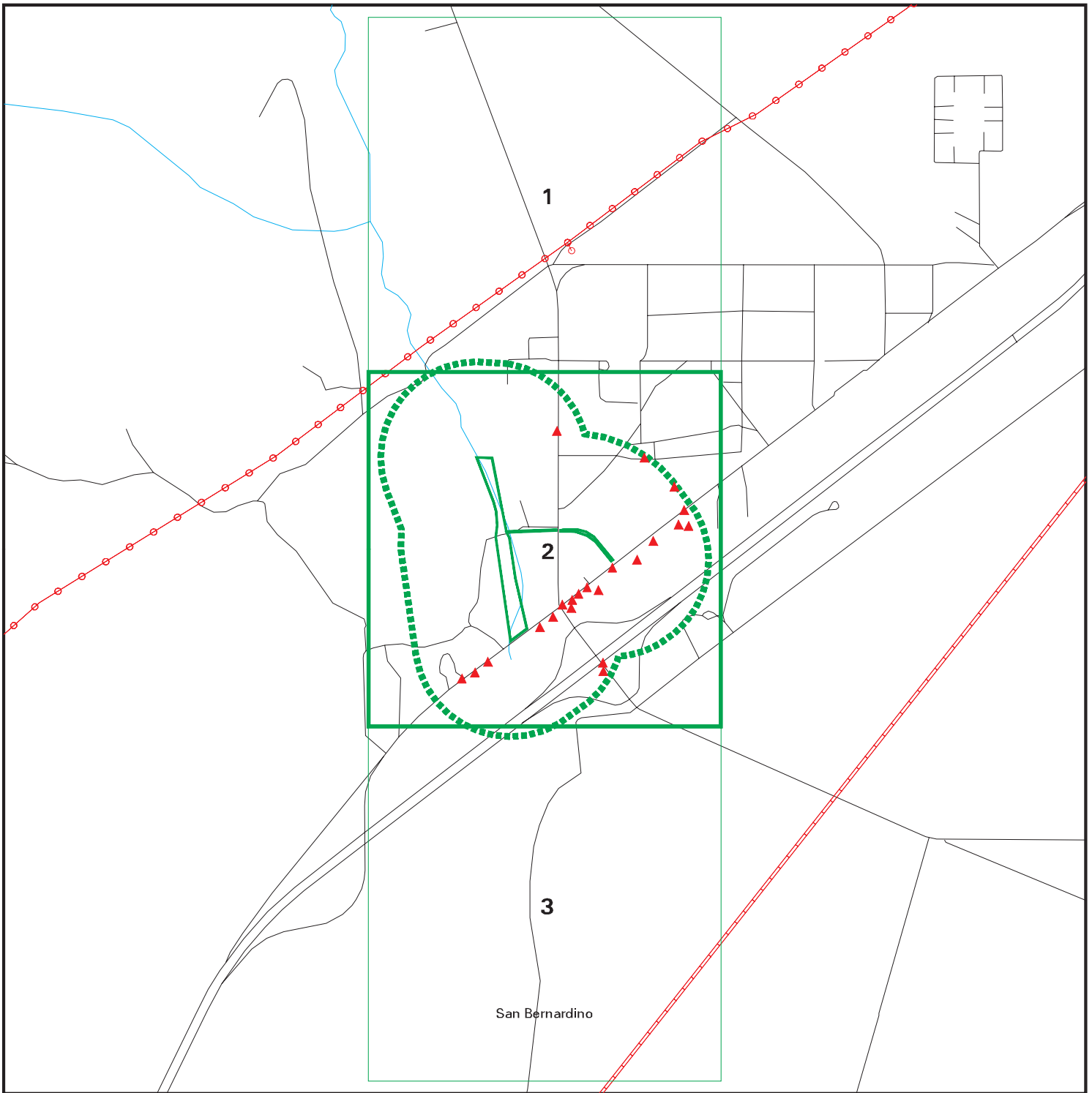


EDR DataMap® - Environmental Atlas

San Bernardino County-Baker



Key Map

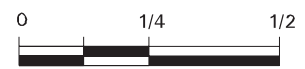


EDR DataMap® - Environmental Atlas

San Bernardino County-Baker

Legend

- | | | | | |
|---------------|----------------|-------------------------|-------------------|--------------|
| Roads | Waterways | Powerlines | Water | Listed Sites |
| Major Roads | Railroads | Pipelines | Superfund Sites | |
| Contour Lines | Study Boundary | Fault Lines | Federal DOD Sites | |
| | | Indian Reservations BIA | | |

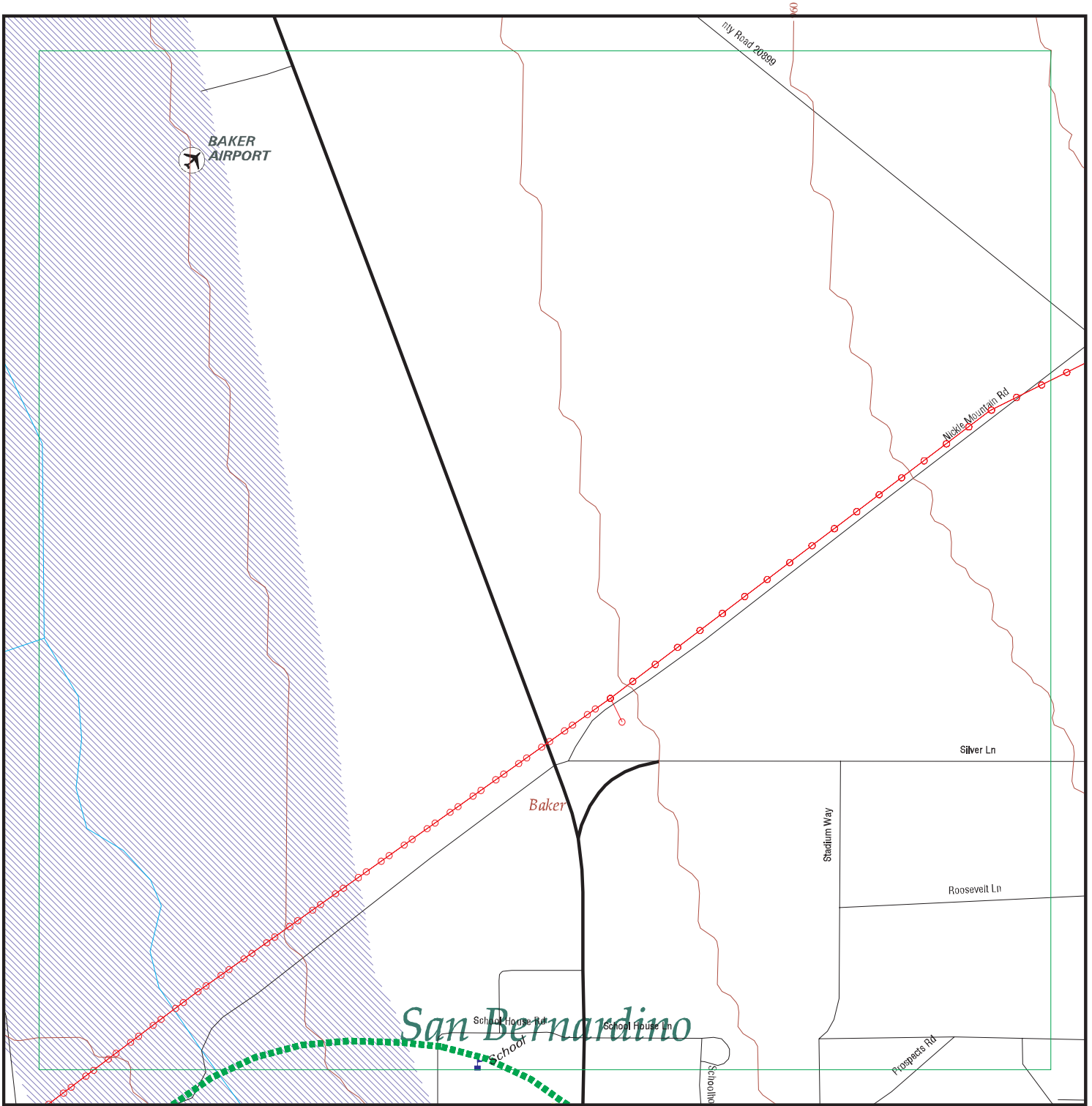


Scale in Miles

Section 2

**Focus Maps and
Findings**

Focus Map 1

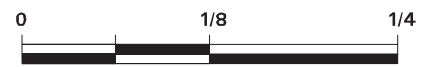


EDR DataMap® - Environmental Atlas

San Bernardino County-Baker

Legend

- | | | | | |
|-----------------------------|--------------------|-------------------------|-------------------|---------------------|
| Roads | Waterways | Powerlines | Water | Listed Sites |
| Major Roads | Railroads | Pipelines | Superfund Sites | Sensitive Receptors |
| Contour Lines | Study Boundary | Fault Lines | Federal DOD Sites | |
| National Wetlands Inventory | 100-Yr Flood Zones | Indian Reservations BIA | | |

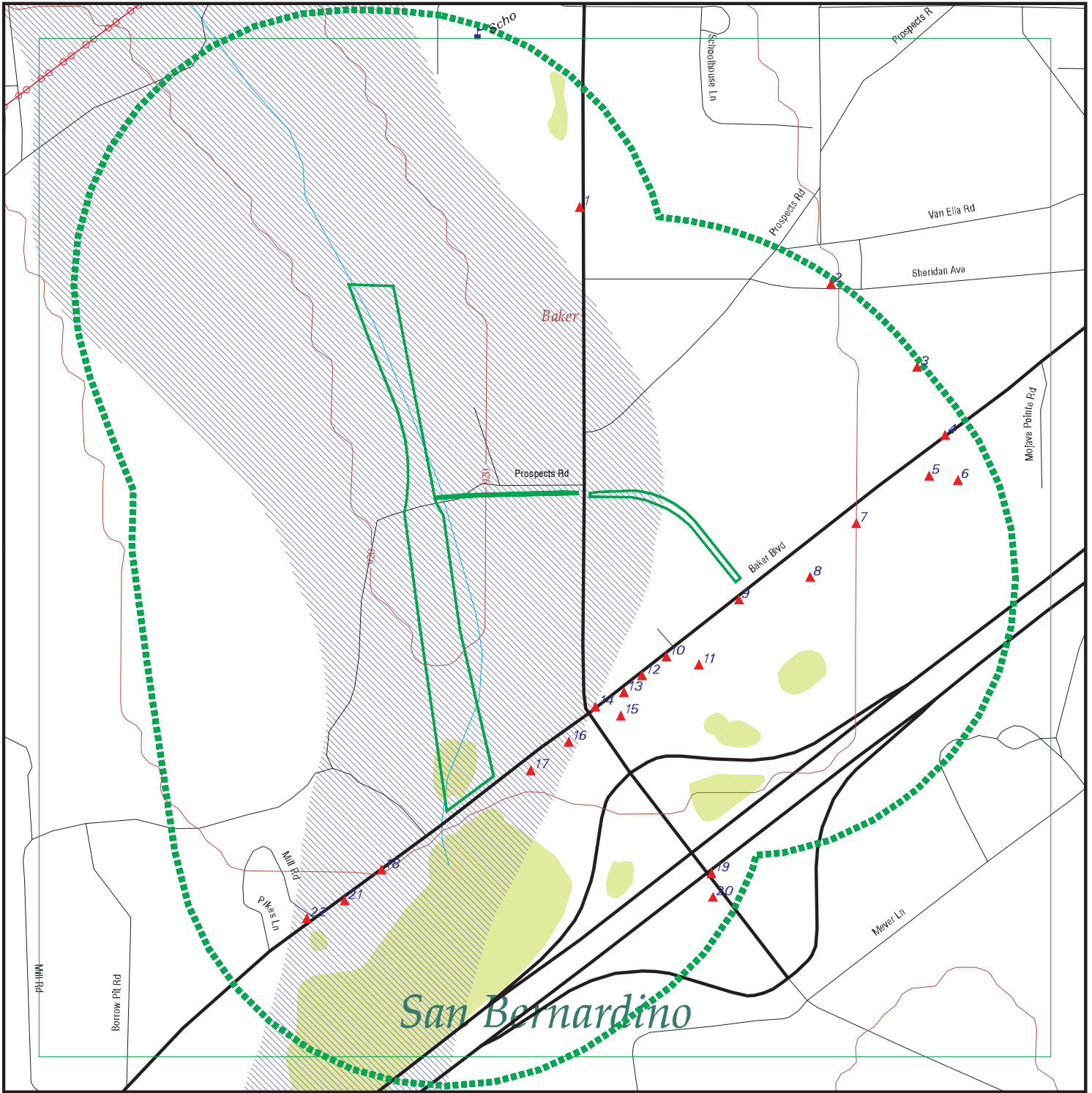


Scale in Miles

FOCUS MAP 1 ORPHAN SUMMARY

City	EDR ID	Site Name	Site Address	Zip	Database(s)
BAKER	S118407717	BAKER TRANSPORTATION	HWY 121 AND SCHOOL HOUSE LANE	92309	HIST UST
BAKER	U001574418	BAKER TRANSPORTATION	HWY 121 & SCHOOL HOUSE LANE	92309	HIST UST
BAKER	S118118991	COMMUNICATION LINE INSTALL PROJECT NO 9353949	HWY 127	92309	NPDES
BAKER	S113040498	UNOCAL SERVICE STATION #4971	HWY 127 & I-15	92309	HAZNET
BAKER	S101591504	BAKER VALLEY HIGH	HWY 127 & SCH HSE RD	92309	CA FID UST, SWEEPS UST
BAKER	S112971272	FLORILLI TRANSPORTATION LLC	HIGHWAY 15 PM 172	92309	HAZNET
BAKER	1016210302	CALTRANS DISTRICT 8 BAKER	ROUTE 15 PM 137 96	92309	FINDS, ECHO
BAKER	S113015966	CALTRANS DISTRICT 8	ROUTE 15 PM 137 96	92309	HAZNET
BAKER	1000419430	CALTRANS DISTRICT 8 BAKER	ROUTE 15 PM 137 96	92309	RCRA-SQG
BAKER	S101591727	E-Z SERVE #1193	75469 HIGHWAY 466	92309	CA FID UST, HIST UST, SWEEPS US
BAKER	U001574429	TEXACO STATION #1193	75469 HIGHWAY 466	92309	HIST UST
BAKER	S113881058	INN 12KV	ALONG SILVER LAKE ROAD AND POWERLINE ROAD	92309	NPDES
BAKER	S101617898	BONANZA	BEACH & HIGHWAY 157	92309	CA FID UST, SWEEPS UST
BAKER	S119087078	ROUTE 15 BRIDGE DECKS SURFACING AND TRANSVERSE CONNECTORS	18 BRIDGES ON ROUTE 15 BETWEEN POST MILES 104 AND 155	92309	NPDES
BAKER	U001574417	BAKER	BUS RTE 15,PM 137.96	92309	HIST UST
BAKER	A100345792	HAHM INTERNATIONAL , INC	W/O HWY 127 N/O BAKER	92309	AST
BAKER	S118407830	BEACON STATION	STAR RT BOX 1	92309	HIST UST
BAKER	S112878946	AT & T CORP	42 MI WEST OF HWY 127	92309	HAZNET
IVANPAH	S103977959	CASTLE MOUNTAIN MINE	115575 HART MINE RD	92309	WDS, CHMIRS
MOUNTAIN PASS	S112967318	CALTRANS D-8/EA08-0A6404	RTE 15 PM 161.2	92364	HAZNET
MOUNTAIN PASS	S106929711	MT PASS TRANSPORTATION	I HIGHWAY 15 & BALIE RD	92309	SWEEPS UST
MOUNTAIN PASS	S118413203	MT PASS TRANSSPORTATION	I HWY 15 AND BALIE ROAD	92309	HIST UST
MOUNTAIN PASS	U001574428	MT PASS TRANSPORTATION	I HWY 15 & BALIE ROAD	92309	HIST UST
MOUNTAIN PASS	S113019165	CALTRANS DISTRICT 8	STATE HWY 15 BAILEY RD	92364	HAZNET
NIPTON	S105025227	TELEGRAPH MINE	STAR RTE 1 HALLORAN	92364	Cortese, HIST CORTESE, ENF
NIPTON	S106931445	ROAD YARD #14 MTN PASS	STAR RTE 1	92364	SWEEPS UST
NIPTON ,CA	S103443208	TELEGRAPH MINE	STAR ROUTE 1 HALLORAN	92364	WMUDS/SWAT
SAN BERNARDINO COUN`	S107538721		HIGHWAY 138 E OF HIGHWAY 2		CDL
SAN BERNARDINO COUN`	S107538848		HWY 18, 3 MILES NO OF WATERMAN CANYON		CDL
SAN BERNARDINO COUN`	S107538165		CORNER OF HWY 247 & 18 AND 76 STATION		CDL
SAN BERNARDINO COUN`	S107539873		ON HIGHWAY 395, 2 MILES NORTH OF ADELANTO		CDL
SAN BERNARDINO COUN`	S107539885		ON HWY 138, 1 1/2 MI W OF HWY 15		CDL
SAN BERNARDINO COUN`	S107532438		3 1/2 MI E OF BEAR VALLEY & HWY 18...		CDL
SAN BERNARDINO COUN`	1016139697	CIMA ROAD MINE WASTE SITE	1 MIL W OF INTE. 15 OFF CIMA ROAD		SEMS
SAN BERNARDINO COUN`	S107540506		ROAD IN09, 3/2 MI E OF HWY 330		CDL
SAN BERNARDINO COUN`	M300003174	HOLLIDAY TRUCKING, INC.	SAN BERARDINO PIT		US MINES
SAN BERNARDINO COUN`	M300003168	VULCAN MATERIALS CO.	SAN BERNARDINO (#010)		US MINES
SAN BERNARDINO COUN`	S107540087		ON STATE HIGHWAY 173, ~2 MILES SOUTH OF LAKE ARROWHEAD ROAD,		CDL
SAN BERNARDINO COUN`	S107526653		10 MI W OF YATES WELL RD OFF RAMP I15		CDL

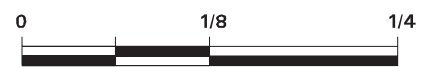
Focus Map 2



EDR DataMap® - Environmental Atlas San Bernardino County-Baker

Legend

- | | | | | |
|-----------------------------|--------------------|-------------------------|-------------------|---------------------|
| Roads | Waterways | Powerlines | Water | Listed Sites |
| Major Roads | Railroads | Pipelines | Superfund Sites | Sensitive Receptors |
| Contour Lines | Study Boundary | Fault Lines | Federal DOD Sites | |
| National Wetlands Inventory | 100-Yr Flood Zones | Indian Reservations BIA | | |



Scale in Miles

FOCUS MAP 2 SUMMARY

<u>Database</u>	<u>Total Plotted</u>
<u>FEDERAL RECORDS</u>	
NPL	0
Proposed NPL	0
Delisted NPL	0
NPL LIENS	0
SEMS	0
SEMS-ARCHIVE	0
LIENS 2	0
CORRACTS	0
RCRA-TSDF	0
RCRA-LQG	2
RCRA-SQG	0
RCRA-CESQG	0
RCRA NonGen / NLR	0
US ENG CONTROLS	0
US INST CONTROL	0
ERNS	0
HMIRS	0
DOT OPS	0
US CDL	0
US BROWNFIELDS	0
DOD	0
FUDS	0
LUCIS	0
CONSENT	0
ROD	0
UMTRA	0
DEBRIS REGION 9	0
ODI	0
US MINES	0
TRIS	0
TSCA	0
FTTS	0
HIST FTTS	0
SSTS	0
ICIS	0
PADS	0
MLTS	0
RADINFO	0
FINDS	3
RAATS	0
RMP	0
COAL ASH EPA	0
ABANDONED MINES	0
LEAD SMELTERS	0
FEDERAL FACILITY	0
FEMA UST	0
ECHO	0
FUELS PROGRAM	0

FOCUS MAP 2 SUMMARY

<u>Database</u>	<u>Total Plotted</u>
DOCKET HWC	0
UXO	0
FUSRAP	0
COAL ASH DOE	0
2020 COR ACTION	0
PRP	0
EPA WATCH LIST	0
US FIN ASSUR	0
PCB TRANSFORMER	0
US HIST CDL	0
SCRD DRYCLEANERS	0
IHS OPEN DUMPS	0
US AIRS	0

STATE AND LOCAL RECORDS

HIST Cal-Sites	0
CA BOND EXP. PLAN	0
SCH	0
Toxic Pits	0
SWF/LF	0
NPDES	1
WDS	1
UIC	0
Cortese	0
HIST CORTESE	7
SWRCY	0
LUST	8
CA FID UST	3
SLIC	0
UST	6
HIST UST	0
LIENS	0
CUPA Listings	0
SWEEPS UST	6
CHMIRS	2
LDS	0
AST	0
MCS	0
Notify 65	0
DEED	0
VCP	0
DRYCLEANERS	0
WIP	0
CDL	0
ENF	1
RESPONSE	0
HAZNET	14
EMI	3
ENVIROSTOR	0
HAULERS	0

FOCUS MAP 2 SUMMARY

<u>Database</u>	<u>Total Plotted</u>
MWMP	0
MINES	0
HWT	0
WASTEWATER PITS	0
PROC	0
BROWNFIELDS	0
PEST LIC	0
HWP	0
WMUDS/SWAT	0
ICE	0
 <u>TRIBAL RECORDS</u>	
INDIAN RESERV	0
INDIAN ODI	0
INDIAN LUST	0
INDIAN UST	0
INDIAN VCP	0
 <u>EDR PROPRIETARY RECORDS</u>	
EDR MGP	0
EDR Hist Auto	2
EDR Hist Cleaner	0
RGA LUST	5
RGA LF	0

NOTES:

Sites may be listed in more than one database

MAP FINDINGS
FOCUS MAP 2

Map ID	Site	Database(s)	EPA ID Number
1	TRANS FLOOD BAKER YARD 56500 HWY 127 BAKER, CA 92309 San Bern. Co. Permit: Region: SAN BERNARDINO Facility ID: FA0010976 Owner: DEPARTMENT OF CALIFORNIA HIGHWAY PARTOL Permit Number: PT0018917 Permit Category: HAZARDOUS MATERIALS 1-3 CHEMICALS SPECIAL Facility Status: ACTIVE Expiration Date: 05/31/2017 Region: SAN BERNARDINO Facility ID: FA0002352 Owner: COUNTY OF SAN BERNARDINO DPW Permit Number: PT0007036 Permit Category: HAZMAT HANDLER 0-10 EMPLOYEES Facility Status: INACTIVE Expiration Date: 04/30/2007	San Bern. Co. Permit	S102043495 N/A
1	SB CO TRANS 56500 HWY. 127 BAKER, CA 92309 HAZNET: envid: S113069137 Year: 2000 GEPAID: CAL000122812 Contact: RICK FERGUSON Telephone: 9093878080 Mailing Name: Not reported Mailing Address: 825 E THIRD ST BLDG 1 Mailing City,St,Zip: SAN BERNARDINO, CA 924150851 Gen County: Not reported TSD EPA ID: CAD008302903 TSD County: Not reported Waste Category: Paint sludge Disposal Method: Recycler Tons: 0.07 Cat Decode: Not reported Method Decode: Not reported Facility County: San Bernardino	HAZNET	S113069137 N/A
2	PRO FLAME GAS OF BARSTOW 72300 SHERIDAN RD BAKER, CA 92309 San Bern. Co. Permit: Region: SAN BERNARDINO Facility ID: FA0010764 Owner: HERITAGE OPERATING LP Permit Number: PT0018482 Permit Category: HAZARDOUS MATERIALS 1-3 CHEMICALS SPECIAL Facility Status: ACTIVE Expiration Date: 12/31/2016 Region: SAN BERNARDINO	San Bern. Co. Permit	S108240254 N/A

MAP FINDINGS
FOCUS MAP 2

Map ID	Site	Database(s)	EPA ID Number
--------	------	-------------	---------------

PRO FLAME GAS OF BARSTOW (Continued)

S108240254

Facility ID: FA0010764
 Owner: HERITAGE OPERATING LP
 Permit Number: PT0018483
 Permit Category: EPCRA FACILITY
 Facility Status: INACTIVE
 Expiration Date: 12/31/2013

**3 FORMER DJ'S MARKET
72352 BAKER BLVD
BAKER, CA**

**RGA LUST S114622225
N/A**

RGA LUST:

2012	FORMER DJ'S MARKET	72352 BAKER BLVD
2011	FORMER DJ'S MARKET	72352 BAKER BLVD
2010	FORMER DJ'S MARKET	72352 BAKER BLVD
2009	FORMER DJ'S MARKET	72352 BAKER BLVD
2008	FORMER DJ'S MARKET	72352 BAKER BLVD
2007	FORMER DJ'S MARKET	72352 BAKER BLVD
2006	FORMER DJ'S MARKET	72352 BAKER BLVD
2005	FORMER DJ'S MARKET	72352 BAKER BLVD
2003	FORMER DJ'S MARKET	72352 BAKER BLVD
2002	FORMER DJ'S MARKET	72352 BAKER BLVD
2001	FORMER DJ'S MARKET	72352 BAKER BLVD
2000	FORMER DJ'S MARKET	72352 BAKER BLVD

**3 DJ'S MARKET
72352 BAKER BLVD
BAKER, CA**

**RGA LUST S114611234
N/A**

RGA LUST:

1998	DJ'S MARKET	72352 BAKER BLVD
1997	DJ'S MARKET	72352 BAKER BLVD
1996	DJ'S MARKET	72352 BAKER BLVD
1995	DJ'S MARKET	72352 BAKER BLVD

**3 9872 RB6T
72352 BAKER BLVD
BAKER, CA 92309**

**FINDS 1014673109
N/A**

FINDS:

Registry ID: 110043354385

Environmental Interest/Information System
LEAKING UNDERGROUND STORAGE TANK - ARRA

MAP FINDINGS
FOCUS MAP 2

Map ID	Site	Database(s)	EPA ID Number
3	BAKER SHELL 72352 BAKER BLVD BAKER, CA 92309 HAZNET: envid: S113801213 Year: 2012 GEPAID: CAL000371547 Contact: PETER SINGH Telephone: 7606462539 Mailing Name: Not reported Mailing Address: PO BOX 430 Mailing City,St,Zip: BAKER, CA 92309 Gen County: San Bernardino TSD EPA ID: CAD028409019 TSD County: Los Angeles Waste Category: Not reported Disposal Method: Storage, Bulking, And/Or Transfer Off Site--No Treatment/Reovery (H010-H129) Or (H131-H135) Tons: 0.495 Cat Decode: Not reported Method Decode: Not reported Facility County: San Bernardino EMI: Year: 2014 County Code: 36 Air Basin: MD Facility ID: 190701526 Air District Name: MOJ SIC Code: 5541 Air District Name: MOJAVE DESERT AQMD Community Health Air Pollution Info System: Not reported Consolidated Emission Reporting Rule: Not reported Total Organic Hydrocarbon Gases Tons/Yr: 0.232881389 Reactive Organic Gases Tons/Yr: 0.232881389 Carbon Monoxide Emissions Tons/Yr: 0 NOX - Oxides of Nitrogen Tons/Yr: 0 SOX - Oxides of Sulphur Tons/Yr: 0 Particulate Matter Tons/Yr: 0 Part. Matter 10 Micrometers and Smlr Tons/Yr:0	HAZNET EMI	S113801213 N/A
3	FORMER DJ'S MARKET 72352 BAKER BLVD BAKER, CA 92309 HAZNET: envid: S113083892 Year: 2008 GEPAID: CAL000157104 Contact: TRAK ENV GRP Telephone: 8056505333 Mailing Name: Not reported Mailing Address: 3885 E VINEYARD AVE Mailing City,St,Zip: OXNARD, CA 930301037 Gen County: Not reported TSD EPA ID: CAD028409019 TSD County: Not reported Waste Category: Aqueous solution with total organic residues 10 percent or more	HAZNET	S113083892 N/A

MAP FINDINGS
 FOCUS MAP 2

Map ID	Site	Database(s)	EPA ID Number
--------	------	-------------	---------------

FORMER DJ'S MARKET (Continued)

S113083892

Disposal Method: Discharge To Sewer/Potw Or Npdes(With Prior Storage--With Or Without Treatment)
 Tons: 0.834
 Cat Decode: Not reported
 Method Decode: Not reported
 Facility County: San Bernardino

envid: S113083892
 Year: 2008
 GEPAID: CAL000157104
 Contact: TRAK ENV GRP
 Telephone: 8056505333
 Mailing Name: Not reported
 Mailing Address: 3885 E VINEYARD AVE
 Mailing City,St,Zip: OXNARD, CA 930301037
 Gen County: Not reported
 TSD EPA ID: CAD028409019
 TSD County: Not reported
 Waste Category: Aqueous solution with total organic residues 10 percent or more
 Disposal Method: Discharge To Sewer/Potw Or Npdes(With Prior Storage--With Or Without Treatment)
 Tons: 0.834
 Cat Decode: Not reported
 Method Decode: Not reported
 Facility County: San Bernardino

envid: S113083892
 Year: 2000
 GEPAID: CAL000157104
 Contact: STEVE CHRISTIANSEN
 Telephone: 2139520413
 Mailing Name: Not reported
 Mailing Address: 3885 E VINEYARD AVE
 Mailing City,St,Zip: OXNARD, CA 930301037
 Gen County: Not reported
 TSD EPA ID: CAT080013352
 TSD County: Not reported
 Waste Category: Aqueous solution with total organic residues less than 10 percent
 Disposal Method: Recycler
 Tons: 2.18
 Cat Decode: Not reported
 Method Decode: Not reported
 Facility County: San Bernardino

envid: S113083892
 Year: 2000
 GEPAID: CAL000157104
 Contact: STEVE CHRISTIANSEN
 Telephone: 2139520413
 Mailing Name: Not reported
 Mailing Address: 3885 E VINEYARD AVE
 Mailing City,St,Zip: OXNARD, CA 930301037
 Gen County: Not reported
 TSD EPA ID: CAT080013352
 TSD County: Not reported
 Waste Category: Aqueous solution with total organic residues less than 10 percent
 Disposal Method: Recycler

MAP FINDINGS
 FOCUS MAP 2

Map ID	Site	Database(s)	EPA ID Number
	FORMER DJ'S MARKET (Continued) Tons: 2.18 Cat Decode: Not reported Method Decode: Not reported Facility County: San Bernardino		S113083892
3	C-MART 72352 BAKER BLVD BAKER, CA 92309 UST: Facility ID: 90021644 Permitting Agency: SAN BERNARDINO COUNTY Latitude: 35.2709205 Longitude: -116.0682144	UST	U004061631 N/A
3	POOLE OIL 72352 BAKER BLVD. BAKER, CA 92309 HAZNET: envid: S112872282 Year: 1999 GEPAID: CAC001179408 Contact: JOHN KALIST Telephone: 2139520413 Mailing Name: Not reported Mailing Address: 3885 VINEYARD AVENUE Mailing City,St,Zip: OXNARD, CA 930300000 Gen County: Not reported TSD EPA ID: CAT080013352 TSD County: Not reported Waste Category: Tank bottom waste Disposal Method: Recycler Tons: 5.0040 Cat Decode: Not reported Method Decode: Not reported Facility County: San Bernardino	HAZNET	S112872282 N/A
3	CAGIGAS BAKER 72352 BAKER BLVD BAKER, CA 92309 HAZNET: envid: S112939759 Year: 2005 GEPAID: CAC002580995 Contact: JOHN CAGIGAS Telephone: 8054851480 Mailing Name: Not reported Mailing Address: 3885 VINEYARD AVE Mailing City,St,Zip: OXNARD, CA 93030 Gen County: Not reported TSD EPA ID: CAD028409019 TSD County: Not reported Waste Category: Tank bottom waste	HAZNET	S112939759 N/A

MAP FINDINGS
FOCUS MAP 2

Map ID	Site	Database(s)	EPA ID Number
--------	------	-------------	---------------

CAGIGAS BAKER (Continued)

S112939759

Disposal Method: Not reported
 Tons: 6.67
 Cat Decode: Not reported
 Method Decode: Not reported
 Facility County: San Bernardino

envid: S112939759
 Year: 2004
 GEPAID: CAC002580995
 Contact: JOHN CAGIGAS
 Telephone: 8054851480
 Mailing Name: Not reported
 Mailing Address: 3885 VINEYARD AVE
 Mailing City,St,Zip: OXNARD, CA 93030
 Gen County: Not reported
 TSD EPA ID: CAD028409019
 TSD County: Not reported
 Waste Category: Tank bottom waste
 Disposal Method: Treatment, Tank
 Tons: 2.08
 Cat Decode: Not reported
 Method Decode: Not reported
 Facility County: San Bernardino

3

**BAKER SHELL
72352 BAKER BLVD
BAKER, CA 92309**

**HIST CORTESE S102428850
LUST N/A
CHMIRS
San Bern. Co. Permit**

HIST CORTESE:
 Region: CORTESE
 Facility County Code: 36
 Reg By: LTNKA
 Reg Id: 6B3600678T

LUST:
 Region: STATE
 Global Id: T0607100860
 Latitude: 35.269454
 Longitude: -116.069474
 Case Type: LUST Cleanup Site
 Status: Open - Eligible for Closure
 Status Date: 01/20/2016
 Lead Agency: LAHONTAN RWQCB (REGION 6T)
 Case Worker: BDG
 Local Agency: Not reported
 RB Case Number: 6B3600678T
 LOC Case Number: 95005
 File Location: Local Agency
 Potential Media Affect: Aquifer used for drinking water supply
 Potential Contaminants of Concern: MTBE / TBA / Other Fuel Oxygenates, Gasoline, ** TERT-BUTYL ALCOHOL (TBA), * TERT-BUTYL ALCOHOL (TBA)
 Site History: Not reported

Click here to access the California GeoTracker records for this facility:

Contact:
 Global Id: T0607100860

MAP FINDINGS
FOCUS MAP 2

Map ID	Site	Database(s)	EPA ID Number
--------	------	-------------	---------------

BAKER SHELL (Continued)

S102428850

Contact Type:	Regional Board Caseworker
Contact Name:	BRIAN GREY
Organization Name:	LAHONTAN RWQCB (REGION 6T)
Address:	2501 LAKE TAHOE BOULEVARD
City:	SOUTH LAKE TAHOE
Email:	bgrey@waterboards.ca.gov
Phone Number:	Not reported
Status History:	
Global Id:	T0607100860
Status:	Open - Case Begin Date
Status Date:	10/08/1994
Global Id:	T0607100860
Status:	Open - Site Assessment
Status Date:	07/26/1996
Global Id:	T0607100860
Status:	Open - Site Assessment
Status Date:	11/06/1998
Global Id:	T0607100860
Status:	Open - Remediation
Status Date:	07/25/2005
Global Id:	T0607100860
Status:	Open - Remediation
Status Date:	08/19/2005
Global Id:	T0607100860
Status:	Open - Remediation
Status Date:	08/29/2005
Global Id:	T0607100860
Status:	Open - Eligible for Closure
Status Date:	01/20/2016
Regulatory Activities:	
Global Id:	T0607100860
Action Type:	ENFORCEMENT
Date:	07/27/2012
Action:	Staff Letter
Global Id:	T0607100860
Action Type:	RESPONSE
Date:	04/15/2011
Action:	Remedial Progress Report
Global Id:	T0607100860
Action Type:	RESPONSE
Date:	07/15/2011
Action:	Monitoring Report - Semi-Annually
Global Id:	T0607100860
Action Type:	RESPONSE
Date:	07/15/2011

MAP FINDINGS
FOCUS MAP 2

Map ID	Site	Database(s)	EPA ID Number
	BAKER SHELL (Continued)		S102428850
	Action:	Remedial Progress Report	
	Global Id:	T0607100860	
	Action Type:	RESPONSE	
	Date:	10/15/2011	
	Action:	Remedial Progress Report	
	Global Id:	T0607100860	
	Action Type:	RESPONSE	
	Date:	01/15/2012	
	Action:	Remedial Progress Report	
	Global Id:	T0607100860	
	Action Type:	RESPONSE	
	Date:	12/29/2015	
	Action:	Remedial Progress Report	
	Global Id:	T0607100860	
	Action Type:	ENFORCEMENT	
	Date:	06/19/2009	
	Action:	Referral to Regional Board	
	Global Id:	T0607100860	
	Action Type:	RESPONSE	
	Date:	11/30/2005	
	Action:	Other Report / Document	
	Global Id:	T0607100860	
	Action Type:	RESPONSE	
	Date:	11/30/2005	
	Action:	Other Report / Document	
	Global Id:	T0607100860	
	Action Type:	RESPONSE	
	Date:	07/15/2012	
	Action:	Monitoring Report - Semi-Annually	
	Global Id:	T0607100860	
	Action Type:	RESPONSE	
	Date:	06/04/2012	
	Action:	Correspondence	
	Global Id:	T0607100860	
	Action Type:	RESPONSE	
	Date:	07/12/2012	
	Action:	Well Installation Workplan	
	Global Id:	T0607100860	
	Action Type:	RESPONSE	
	Date:	07/15/2012	
	Action:	Remedial Progress Report	
	Global Id:	T0607100860	
	Action Type:	RESPONSE	
	Date:	10/19/2016	
	Action:	Request for Closure	

MAP FINDINGS
FOCUS MAP 2

Map ID	Site	Database(s)	EPA ID Number
--------	------	-------------	---------------

BAKER SHELL (Continued)

S102428850

Global Id:	T0607100860
Action Type:	ENFORCEMENT
Date:	01/31/1997
Action:	* Historical Enforcement
Global Id:	T0607100860
Action Type:	ENFORCEMENT
Date:	06/19/2009
Action:	Referral to Regional Board
Global Id:	T0607100860
Action Type:	ENFORCEMENT
Date:	07/23/2009
Action:	Letter - Notice
Global Id:	T0607100860
Action Type:	RESPONSE
Date:	07/15/2012
Action:	Remedial Progress Report
Global Id:	T0607100860
Action Type:	RESPONSE
Date:	10/15/2012
Action:	Remedial Progress Report
Global Id:	T0607100860
Action Type:	RESPONSE
Date:	07/06/2012
Action:	Well Installation Workplan - Regulator Responded
Global Id:	T0607100860
Action Type:	ENFORCEMENT
Date:	04/03/2002
Action:	Staff Letter
Global Id:	T0607100860
Action Type:	ENFORCEMENT
Date:	07/20/2009
Action:	Letter - Notice
Global Id:	T0607100860
Action Type:	Other
Date:	10/08/1994
Action:	Leak Reported
Global Id:	T0607100860
Action Type:	RESPONSE
Date:	01/15/2013
Action:	Remedial Progress Report
Global Id:	T0607100860
Action Type:	RESPONSE
Date:	04/15/2013
Action:	Remedial Progress Report
Global Id:	T0607100860
Action Type:	RESPONSE

MAP FINDINGS
FOCUS MAP 2

Map ID	Site	Database(s)	EPA ID Number
	BAKER SHELL (Continued)		S102428850
	Date:	07/15/2013	
	Action:	Remedial Progress Report	
	Global Id:	T0607100860	
	Action Type:	RESPONSE	
	Date:	07/15/2013	
	Action:	Monitoring Report - Annually	
	Global Id:	T0607100860	
	Action Type:	RESPONSE	
	Date:	04/02/2015	
	Action:	Site Investigation Workplan - Regulator Responded	
	Global Id:	T0607100860	
	Action Type:	ENFORCEMENT	
	Date:	05/13/2010	
	Action:	Verbal Enforcement	
	Global Id:	T0607100860	
	Action Type:	RESPONSE	
	Date:	10/04/2013	
	Action:	Remedial Progress Report	
	Global Id:	T0607100860	
	Action Type:	RESPONSE	
	Date:	12/03/2015	
	Action:	Request for Closure - Regulator Responded	
	Global Id:	T0607100860	
	Action Type:	ENFORCEMENT	
	Date:	09/02/2005	
	Action:	* Historical Enforcement	
	Global Id:	T0607100860	
	Action Type:	ENFORCEMENT	
	Date:	08/08/2016	
	Action:	Email Correspondence	
	Global Id:	T0607100860	
	Action Type:	RESPONSE	
	Date:	03/21/2003	
	Action:	Well Installation Report	
	Global Id:	T0607100860	
	Action Type:	RESPONSE	
	Date:	01/15/2014	
	Action:	Remedial Progress Report	
	Global Id:	T0607100860	
	Action Type:	RESPONSE	
	Date:	11/05/2014	
	Action:	Remedial Progress Report	
	Global Id:	T0607100860	
	Action Type:	RESPONSE	
	Date:	07/11/2014	
	Action:	Remedial Progress Report	

MAP FINDINGS
FOCUS MAP 2

Map ID	Site	Database(s)	EPA ID Number
--------	------	-------------	---------------

BAKER SHELL (Continued)

S102428850

Global Id:	T0607100860
Action Type:	ENFORCEMENT
Date:	09/21/2005
Action:	* Historical Enforcement
Global Id:	T0607100860
Action Type:	ENFORCEMENT
Date:	02/09/2016
Action:	Notification - Preclosure
Global Id:	T0607100860
Action Type:	RESPONSE
Date:	01/15/2010
Action:	Remedial Progress Report
Global Id:	T0607100860
Action Type:	RESPONSE
Date:	10/15/2009
Action:	Remedial Progress Report
Global Id:	T0607100860
Action Type:	RESPONSE
Date:	07/15/2009
Action:	Monitoring Report - Semi-Annually
Global Id:	T0607100860
Action Type:	RESPONSE
Date:	01/15/2010
Action:	Monitoring Report - Semi-Annually
Global Id:	T0607100860
Action Type:	RESPONSE
Date:	07/15/2010
Action:	Monitoring Report - Semi-Annually
Global Id:	T0607100860
Action Type:	RESPONSE
Date:	04/15/2010
Action:	Remedial Progress Report
Global Id:	T0607100860
Action Type:	RESPONSE
Date:	07/15/2010
Action:	Remedial Progress Report
Global Id:	T0607100860
Action Type:	ENFORCEMENT
Date:	02/03/2016
Action:	Clean Up Fund - Case Closure Review Summary Report (RSR)
Global Id:	T0607100860
Action Type:	RESPONSE
Date:	03/06/2003
Action:	Other Workplan
Global Id:	T0607100860
Action Type:	RESPONSE

MAP FINDINGS
FOCUS MAP 2

Map ID	Site	Database(s)	EPA ID Number
--------	------	-------------	---------------

BAKER SHELL (Continued)

S102428850

Date:	06/23/2014
Action:	Monitoring Report - Annually
Global Id:	T0607100860
Action Type:	RESPONSE
Date:	04/01/2014
Action:	Remedial Progress Report
Global Id:	T0607100860
Action Type:	RESPONSE
Date:	03/06/2003
Action:	Other Report / Document
Global Id:	T0607100860
Action Type:	RESPONSE
Date:	05/29/2009
Action:	Clean Up Fund - 5-Year Review Summary
Global Id:	T0607100860
Action Type:	RESPONSE
Date:	03/17/2010
Action:	Clean Up Fund - 5-Year Review Summary
Global Id:	T0607100860
Action Type:	RESPONSE
Date:	10/15/2010
Action:	Remedial Progress Report
Global Id:	T0607100860
Action Type:	ENFORCEMENT
Date:	06/26/2012
Action:	Staff Letter
Global Id:	T0607100860
Action Type:	Other
Date:	10/08/1994
Action:	Leak Discovery
Global Id:	T0607100860
Action Type:	RESPONSE
Date:	03/22/2010
Action:	Clean Up Fund - 5-Year Review Summary
Global Id:	T0607100860
Action Type:	RESPONSE
Date:	04/15/2012
Action:	Remedial Progress Report
Global Id:	T0607100860
Action Type:	RESPONSE
Date:	01/15/2011
Action:	Monitoring Report - Semi-Annually
Global Id:	T0607100860
Action Type:	RESPONSE
Date:	01/15/2011
Action:	Remedial Progress Report

MAP FINDINGS
FOCUS MAP 2

Map ID Site Database(s) EPA ID Number

BAKER SHELL (Continued)

S102428850

Global Id: T0607100860
Action Type: RESPONSE
Date: 07/29/2015
Action: Monitoring Report - Annually

LUST Region 6V:

Region: 6V
Case Number: 6B3600678T
Leak Record: 2/2/1995
Report Date: 10/8/1994
Reported By Address: Not reported
Responsible Party: JOHN CAGIGAS CORPORATION
Operator: Not reported
Cross Street: KELBAHU RD
Local Agency: 36000L
Regional Board: 6V
Chemical: Not reported
Case Type: Drinking Water Aquifer affected
Funding: F
Enforce Type: SEL
How Found: Tank Closure
How Stopped: Not reported
Cause of Leak: UNK
Leak Source: UNK
Global ID: T0607100860
Stop Date: Not reported
Leak Confirm: Not reported
Submit Workplan: 7/26/1996
Prelim Assess: Not reported
Pollution Char: 11/6/1998
Remed Plan: Not reported
Remed Action: Not reported
Monitoring: Not reported
Close Date: Not reported
Discovered: 10/8/1994
Enforce Date: 1/31/1997
Review Date: 6/16/2000
GW Qualifier: =
Soil Qualifier: =
MTBE class: C
Max MTBE Grnd Wtr: 1300
Max MTBE Soil: 5
MTBE Counts: 1
MTBE Fuel: 0
MTBE Tested: YES
Organization Name: Not reported
Status: Pollution Characterization
Contact: Not reported
Interim Action: Not reported
Pilot Program: LUST
Lat/Long: 35.2624844 / -116.1648014
Staff Initials: GDC
Local Agency Staff: CR2
Lead Agency: Local Agency
Summary: SAN BERNARDINO COUNTY SITE NO - 95005 SITE IS
PART OF THE BAKER GROUP. 4' OF FREE PRODUCT NEARBY ON TOP OF UPPER

MAP FINDINGS
FOCUS MAP 2

Map ID Site Database(s) EPA ID Number

BAKER SHELL (Continued)

S102428850

AQUIFER.
Basin Number: CRONISE VALLEY (6-35)
Beneficial: MUN
Priority: Not reported
UST Cleanup Fund ID: Not reported
Suspended: Not reported
Local Case Number: 95005
Amount: Not reported
Abate Method: Not reported
Water System: Not reported
Well Name: Not reported
Distance: 29034
Wst Disch Reqrmt Global ID: Not reported
Wst Disch Reqrmt Name: Not reported

CHMIRS:

OES Incident Number: 3-6644
OES notification: 12/26/2003
OES Date: Not reported
OES Time: Not reported
Date Completed: Not reported
Property Use: Not reported
Agency Id Number: Not reported
Agency Incident Number: Not reported
Time Notified: Not reported
Time Completed: Not reported
Surrounding Area: Not reported
Estimated Temperature: Not reported
Property Management: Not reported
More Than Two Substances Involved?: Not reported
Resp Agncy Personel # Of Decontaminated: Not reported
Responding Agency Personel # Of Injuries: Not reported
Responding Agency Personel # Of Fatalities: Not reported
Others Number Of Decontaminated: Not reported
Others Number Of Injuries: Not reported
Others Number Of Fatalities: Not reported
Vehicle Make/year: Not reported
Vehicle License Number: Not reported
Vehicle State: Not reported
Vehicle Id Number: Not reported
CA DOT PUC/ICC Number: Not reported
Company Name: Not reported
Reporting Officer Name/ID: Not reported
Report Date: Not reported
Facility Telephone: Not reported
Waterway Involved: Not reported
Waterway: Not reported
Spill Site: Not reported
Cleanup By: Reporting Party
Containment: Not reported
What Happened: Not reported
Type: Not reported
Measure: Not reported
Other: Not reported
Date/Time: Not reported
Year: 2003
Agency: So Cal Edison

MAP FINDINGS
FOCUS MAP 2

Map ID Site Database(s) EPA ID Number

BAKER SHELL (Continued)

S102428850

Incident Date: 12/26/2003 12:00:00 AM
 Admin Agency: San Bernardino County Health Department
 Amount: Not reported
 Contained: Yes
 Site Type: Merchant/Business
 E Date: Not reported
 Substance: mineral oil unk PCB
 Gallons: 2
 Unknown: 0
 Substance #2: Not reported
 Substance #3: Not reported
 Evacuations: 0
 Number of Injuries: 0
 Number of Fatalities: 0
 #1 Pipeline: Not reported
 #2 Pipeline: Not reported
 #3 Pipeline: Not reported
 #1 Vessel >= 300 Tons: Not reported
 #2 Vessel >= 300 Tons: Not reported
 #3 Vessel >= 300 Tons: Not reported
 Evacs: Not reported
 Injuries: Not reported
 Fatafs: Not reported
 Comments: Not reported
 Description: Transformer failure.

San Bern. Co. Permit:

Region: SAN BERNARDINO
 Facility ID: FA0001657
 Owner: K AND M OIL CORPORATION
 Permit Number: PT0010235
 Permit Category: UST OWNERSHIP/OPERATING PERMIT (PER UST)
 Facility Status: ACTIVE
 Expiration Date: 10/31/2017

Region: SAN BERNARDINO
 Facility ID: FA0001657
 Owner: K AND M OIL CORPORATION
 Permit Number: PT0010233
 Permit Category: UST OWNERSHIP/OPERATING PERMIT (PER UST)
 Facility Status: ACTIVE
 Expiration Date: 10/31/2017

Region: SAN BERNARDINO
 Facility ID: FA0001657
 Owner: K AND M OIL CORPORATION
 Permit Number: PT0010234
 Permit Category: UST OWNERSHIP/OPERATING PERMIT (PER UST)
 Facility Status: ACTIVE
 Expiration Date: 10/31/2017

Region: SAN BERNARDINO
 Facility ID: FA0001657
 Owner: K AND M OIL CORPORATION
 Permit Number: PT0014525
 Permit Category: AST OPERATING PERMIT
 Facility Status: INACTIVE

MAP FINDINGS
FOCUS MAP 2

Map ID	Site	Database(s)	EPA ID Number
	<p>BAKER SHELL (Continued)</p> <p>Expiration Date: 10/31/2008</p> <p>Region: SAN BERNARDINO Facility ID: FA0001657 Owner: K AND M OIL CORPORATION Permit Number: PT0005141 Permit Category: HAZMAT HANDLER - UST ONLY Facility Status: ACTIVE Expiration Date: 10/31/2017</p> <p>Region: SAN BERNARDINO Facility ID: FA0001657 Owner: K AND M OIL CORPORATION Permit Number: PT0025593 Permit Category: WASTE INCIDENTAL UST OPERATION ONLY Facility Status: ACTIVE Expiration Date: 10/31/2017</p>		S102428850
3	<p>CAGIGAS BAKER 72352 BAKER BLVD BAKER, CA 92309</p> <p>HAZNET: envid: S112943255 Year: 2005 GEPaid: CAC002586737 Contact: JOHN CAGIGAS Telephone: 8054851480 Mailing Name: Not reported Mailing Address: 3885 VINEYARD AVE Mailing City,St,Zip: OXNARD, CA 93030 Gen County: Not reported TSD EPA ID: CAD028409019 TSD County: Not reported Waste Category: Tank bottom waste Disposal Method: Treatment, Tank Tons: 8.34 Cat Decode: Not reported Method Decode: Not reported Facility County: San Bernardino</p>	HAZNET	S112943255 N/A
3	<p>POOLE OIL 72352 BAKER BLVD. BAKER, CA 92309</p> <p>HAZNET: envid: S112853605 Year: 1994 GEPaid: CAC000927064 Contact: JOHN CAGIGAS Telephone: 2139520413 Mailing Name: Not reported Mailing Address: 3885 VINEYARD AVENUE Mailing City,St,Zip: OXNARD, CA 930300000 Gen County: Not reported TSD EPA ID: CAD980883177</p>	HAZNET	S112853605 N/A

MAP FINDINGS
FOCUS MAP 2

Map ID	Site	Database(s)	EPA ID Number
--------	------	-------------	---------------

POOLE OIL (Continued)

S112853605

TSD County: Not reported
 Waste Category: Unspecified oil-containing waste
 Disposal Method: Recycler
 Tons: .8340
 Cat Decode: Not reported
 Method Decode: Not reported
 Facility County: San Bernardino

**4 CALTRANS BAKER MAINTENANCE
 BAKER BLVD
 BAKER, CA 92309**

**LUST S110655017
 N/A**

LUST:

Region: STATE
 Global Id: T0607100654
 Latitude: 35.2774317228858
 Longitude: -116.058239805344
 Case Type: LUST Cleanup Site
 Status: Completed - Case Closed
 Status Date: 08/03/1994
 Lead Agency: SAN BERNARDINO COUNTY
 Case Worker: Not reported
 Local Agency: Not reported
 RB Case Number: 6B3600049T
 LOC Case Number: 90077
 File Location: Local Agency
 Potential Media Affect: Aquifer used for drinking water supply
 Potential Contaminants of Concern: Diesel
 Site History: Not reported

Click here to access the California GeoTracker records for this facility:

Status History:

Global Id: T0607100654
 Status: Open - Case Begin Date
 Status Date: 08/04/1987

Global Id: T0607100654
 Status: Open - Site Assessment
 Status Date: 09/02/1987

Global Id: T0607100654
 Status: Open - Site Assessment
 Status Date: 10/28/1988

Global Id: T0607100654
 Status: Open - Remediation
 Status Date: 11/25/1991

Global Id: T0607100654
 Status: Completed - Case Closed
 Status Date: 08/03/1994

Regulatory Activities:

Global Id: T0607100654
 Action Type: Other
 Date: 08/04/1987
 Action: Leak Stopped

MAP FINDINGS
FOCUS MAP 2

Map ID	Site	Database(s)	EPA ID Number
--------	------	-------------	---------------

CALTRANS BAKER MAINTENANCE (Continued)

S110655017

Global Id: T0607100654
Action Type: ENFORCEMENT
Date: 10/03/1991
Action: * Historical Enforcement

Global Id: T0607100654
Action Type: Other
Date: 09/02/1987
Action: Leak Reported

Global Id: T0607100654
Action Type: Other
Date: 08/04/1987
Action: Leak Discovery

5

**BAKER GARAGE
72355 BAKER BLVD
BAKER, CA 92309**

**San Bern. Co. Permit
HAZNET**

**S108536405
N/A**

San Bern. Co. Permit:

Region: SAN BERNARDINO
Facility ID: FA0010978
Owner: CRUSE, ANNA
Permit Number: PT0018921
Permit Category: SPECIAL HANDLER
Facility Status: INACTIVE
Expiration Date: 05/31/2007

Region: SAN BERNARDINO
Facility ID: FA0010978
Owner: CRUSE, ANNA
Permit Number: PT0018920
Permit Category: SPECIAL GENERATOR
Facility Status: INACTIVE
Expiration Date: 05/31/2007

HAZNET:

envid: S108536405
Year: 2015
GEPaid: CAC002812489
Contact: DAN COBERLY
Telephone: 6024777043
Mailing Name: Not reported
Mailing Address: PO BOX 29243
Mailing City, St, Zip: PHOENIX, AZ 850389243
Gen County: San Bernardino
TSD EPA ID: CAT080013352
TSD County: Los Angeles
Waste Category: Unspecified organic liquid mixture
Disposal Method: Other Recovery Of Reclamation For Reuse Including Acid Regeneration, Organics Recovery Ect
Tons: 0.204
Cat Decode: Unspecified organic liquid mixture
Method Decode: Other Recovery Of Reclamation For Reuse Including Acid Regeneration, Organics Recovery Ect
Facility County: San Bernardino

MAP FINDINGS
FOCUS MAP 2

Map ID	Site	Database(s)	EPA ID Number
6	BAKER TEXACO INC 72363 BAKER BLVD BAKER, CA 92309 UST: Facility ID: 87013852 Permitting Agency: SAN BERNARDINO COUNTY Latitude: 35.269609 Longitude: -116.067598	UST	U004061613 N/A
6	GRACE'S OASIS 72363 BAKER BLVD BAKER, CA 92309 CA FID UST: Facility ID: 36008651 Regulated By: UTNKA Regulated ID: Not reported Cortese Code: Not reported SIC Code: Not reported Facility Phone: Not reported Mail To: Not reported Mailing Address: 20001 MERRIDY ST Mailing Address 2: Not reported Mailing City,St,Zip: BAKER 92309 Contact: Not reported Contact Phone: Not reported DUNS Number: Not reported NPDES Number: Not reported EPA ID: Not reported Comments: Not reported Status: Active SWEEPS UST: Status: Active Comp Number: 13852 Number: 3 Board Of Equalization: 44-020520 Referral Date: 03-08-93 Action Date: 03-08-93 Created Date: 09-12-88 Owner Tank Id: 6372 SWRCB Tank Id: 36-000-013852-000001 Tank Status: A Capacity: 10000 Active Date: 03-08-93 Tank Use: M.V. FUEL STG: P Content: PRM UNLEADED Number Of Tanks: 3 Status: Active Comp Number: 13852 Number: 3 Board Of Equalization: 44-020520 Referral Date: 03-08-93 Action Date: 03-08-93 Created Date: 09-12-88 Owner Tank Id: 6374	CA FID UST SWEEPS UST San Bern. Co. Permit	S101591687 N/A

MAP FINDINGS
FOCUS MAP 2

Map ID Site Database(s) EPA ID Number

GRACE'S OASIS (Continued)

S101591687

SWRCB Tank Id: 36-000-013852-000002
Tank Status: A
Capacity: 10000
Active Date: 03-08-93
Tank Use: M.V. FUEL
STG: P
Content: REG UNLEADED
Number Of Tanks: Not reported

Status: Active
Comp Number: 13852
Number: 3
Board Of Equalization: 44-020520
Referral Date: 03-08-93
Action Date: 03-08-93
Created Date: 09-12-88
Owner Tank Id: 6376
SWRCB Tank Id: 36-000-013852-000003
Tank Status: A
Capacity: 10000
Active Date: 03-08-93
Tank Use: M.V. FUEL
STG: P
Content: REG UNLEADED
Number Of Tanks: Not reported

San Bern. Co. Permit:

Region: SAN BERNARDINO
Facility ID: FA0001314
Owner: GREWAL, RAJWANT
Permit Number: PT0011265
Permit Category: UST OWNERSHIP/OPERATING PERMIT (PER UST)
Facility Status: ACTIVE
Expiration Date: 10/31/2017

Region: SAN BERNARDINO
Facility ID: FA0001314
Owner: GREWAL, RAJWANT
Permit Number: PT0019943
Permit Category: WASTE INCIDENTAL UST OPERATION ONLY
Facility Status: ACTIVE
Expiration Date: 10/31/2017

Region: SAN BERNARDINO
Facility ID: FA0001314
Owner: GREWAL, RAJWANT
Permit Number: PT0003375
Permit Category: HAZMAT HANDLER - UST ONLY
Facility Status: ACTIVE
Expiration Date: 10/31/2017

Region: SAN BERNARDINO
Facility ID: FA0001314
Owner: GREWAL, RAJWANT
Permit Number: PT0011264
Permit Category: UST OWNERSHIP/OPERATING PERMIT (PER UST)
Facility Status: ACTIVE

MAP FINDINGS
FOCUS MAP 2

Map ID	Site	Database(s)	EPA ID Number
--------	------	-------------	---------------

GRACE'S OASIS (Continued)

S101591687

Expiration Date: 10/31/2017

Region: SAN BERNARDINO
 Facility ID: FA0001314
 Owner: GREWAL, RAJWANT
 Permit Number: PT0011266
 Permit Category: UST OWNERSHIP/OPERATING PERMIT (PER UST)
 Facility Status: ACTIVE
 Expiration Date: 10/31/2017

7

**FORMER XCEL STATION
72307 BAKER BLVD
BAKER, CA 92309**

**LUST S105502104
N/A**

LUST:

Region: STATE
 Global Id: T0607120834
 Latitude: 35.267819181969
 Longitude: -116.070631742477
 Case Type: LUST Cleanup Site
 Status: Open - Inactive
 Status Date: 01/01/2011
 Lead Agency: LAHONTAN RWQCB (REGION 6T)
 Case Worker: BDG
 Local Agency: SAN BERNARDINO COUNTY
 RB Case Number: 6B3601013T
 LOC Case Number: 2002007
 File Location: Regional Board
 Potential Media Affect: Aquifer used for drinking water supply
 Potential Contaminants of Concern: Benzene, Toluene, Xylene, MTBE / TBA / Other Fuel Oxygenates, Gasoline
 Site History: A Site Assessment Work Plan was issued on 1/30/2003 but no progress ever accomplished. A Notice of Violation/Failure to Conduct an Investigation letter was written on 5/1/2007 by SBCFD. A 9/3/2008 letter transferred lead status from SBCFD to the Regional Board.

Click here to access the California GeoTracker records for this facility:

Contact:

Global Id: T0607120834
 Contact Type: Regional Board Caseworker
 Contact Name: BRIAN GREY
 Organization Name: LAHONTAN RWQCB (REGION 6T)
 Address: 2501 LAKE TAHOE BOULEVARD
 City: SOUTH LAKE TAHOE
 Email: bgrey@waterboards.ca.gov
 Phone Number: Not reported

Global Id: T0607120834
 Contact Type: Local Agency Caseworker
 Contact Name: CATHERINE RICHARDS
 Organization Name: SAN BERNARDINO COUNTY
 Address: 620 SOUTH E STREET
 City: SAN BERNARDINO
 Email: crichards@sbcfire.org
 Phone Number: 9093868419

Status History:

Global Id: T0607120834

MAP FINDINGS
FOCUS MAP 2

Map ID	Site	Database(s)	EPA ID Number
--------	------	-------------	---------------

FORMER XCEL STATION (Continued)

S105502104

Status:	Open - Case Begin Date
Status Date:	10/17/2001
Global Id:	T0607120834
Status:	Open - Site Assessment
Status Date:	02/12/2002
Global Id:	T0607120834
Status:	Open - Referred
Status Date:	09/03/2008
Global Id:	T0607120834
Status:	Open - Assessment & Interim Remedial Action
Status Date:	09/09/2008
Global Id:	T0607120834
Status:	Open - Inactive
Status Date:	01/01/2010
Global Id:	T0607120834
Status:	Open - Inactive
Status Date:	01/01/2011

Regulatory Activities:

Global Id:	T0607120834
Action Type:	ENFORCEMENT
Date:	09/03/2008
Action:	Referral to Regional Board
Global Id:	T0607120834
Action Type:	Other
Date:	10/17/2001
Action:	Leak Discovery
Global Id:	T0607120834
Action Type:	ENFORCEMENT
Date:	02/18/2009
Action:	Technical Correspondence / Assistance / Other
Global Id:	T0607120834
Action Type:	Other
Date:	10/17/2001
Action:	Leak Stopped
Global Id:	T0607120834
Action Type:	ENFORCEMENT
Date:	09/03/2008
Action:	Referral to Regional Board
Global Id:	T0607120834
Action Type:	ENFORCEMENT
Date:	07/27/2009
Action:	Letter - Notice
Global Id:	T0607120834
Action Type:	ENFORCEMENT
Date:	04/03/2002

MAP FINDINGS
FOCUS MAP 2

Map ID	Site	Database(s)	EPA ID Number
--------	------	-------------	---------------

FORMER XCEL STATION (Continued)

S105502104

Action:	Staff Letter
Global Id:	T0607120834
Action Type:	ENFORCEMENT
Date:	07/20/2009
Action:	Letter - Notice
Global Id:	T0607120834
Action Type:	Other
Date:	02/12/2002
Action:	Leak Reported
Global Id:	T0607120834
Action Type:	ENFORCEMENT
Date:	04/08/2010
Action:	Verbal Enforcement
Global Id:	T0607120834
Action Type:	ENFORCEMENT
Date:	04/14/2010
Action:	Staff Letter
Global Id:	T0607120834
Action Type:	ENFORCEMENT
Date:	07/22/2010
Action:	Verbal Enforcement
Global Id:	T0607120834
Action Type:	ENFORCEMENT
Date:	05/04/2010
Action:	Verbal Enforcement
Global Id:	T0607120834
Action Type:	RESPONSE
Date:	05/15/2010
Action:	Other Report / Document
Global Id:	T0607120834
Action Type:	RESPONSE
Date:	03/06/2003
Action:	Soil and Water Investigation Workplan
Global Id:	T0607120834
Action Type:	RESPONSE
Date:	03/17/2003
Action:	Other Report / Document

LUST Region 6V:

Region:	6V
Case Number:	6B3601013T
Leak Record:	Not reported
Report Date:	2/12/2002
Reported By Address:	PO BOX 600
Responsible Party:	CARTER FAMILY TRUST
Operator:	Not reported
Cross Street:	HWY 127

MAP FINDINGS
FOCUS MAP 2

Map ID	Site	Database(s)	EPA ID Number
--------	------	-------------	---------------

FORMER XCEL STATION (Continued)

S105502104

Local Agency:	36000L
Regional Board:	6V
Chemical:	Gasoline
Case Type:	Undefined
Funding:	Not reported
Enforce Type:	SEL
How Found:	OM
How Stopped:	Remove Contents
Cause of Leak:	UNK
Leak Source:	Tank
Global ID:	T0607120834
Stop Date:	10/17/2001
Leak Confirm:	Not reported
Submit Workplan:	2/12/2002
Prelim Assess:	Not reported
Pollution Char:	Not reported
Remed Plan:	Not reported
Remed Action:	Not reported
Monitoring:	Not reported
Close Date:	Not reported
Discovered:	10/17/2001
Enforce Date:	Not reported
Review Date:	Not reported
GW Qualifier:	Not reported
Soil Qualifier:	Not reported
MTBE class:	*
Max MTBE Grnd Wtr:	Not reported
Max MTBE Soil:	Not reported
MTBE Counts:	0
MTBE Fuel:	1
MTBE Tested:	NT
Organization Name:	Not reported
Status:	Preliminary site assessment workplan submitted
Contact:	Not reported
Interim Action:	Not reported
Pilot Program:	LUST
Lat/Long:	35.258728 / -116
Staff Initials:	GDC
Local Agency Staff:	CR2
Lead Agency:	Local Agency
Summary:	Not reported
Basin Number:	SODA LAKE VALLEY (6-
Beneficial:	Not reported
Priority:	Not reported
UST Cleanup Fund ID:	Not reported
Suspended:	Not reported
Local Case Number:	2002007
Amount:	Not reported
Abate Method:	Not reported
Water System:	Not reported
Well Name:	Not reported
Distance:	6027.387962
Wst Disch Reqrmt Global ID:	Not reported
Wst Disch Reqrmt Name:	Not reported

MAP FINDINGS
FOCUS MAP 2

Map ID	Site	Database(s)	EPA ID Number
7	XCEL 72307 E BAKER BLVD BAKER, CA 92309 UST: Facility ID: 86007703 Permitting Agency: SAN BERNARDINO COUNTY Latitude: 35.269228 Longitude: -116.069309	UST	U004061570 N/A
8	DEL TACO #905 72197 BAKER BLVD BAKER, CA 92309 San Bern. Co. Permit: Region: SAN BERNARDINO Facility ID: FA0012484 Owner: BORRUEL ENTERPRISES Permit Number: PT0021802 Permit Category: BULK CO2 AT RETAIL FOOD FACILITIES Facility Status: INACTIVE Expiration Date: 05/31/2010	San Bern. Co. Permit	S109598545 N/A
9	13798 RB6T 72358 BAKER BLVD BAKER, CA 92309 FINDS: Registry ID: 110043343673 Environmental Interest/Information System LEAKING UNDERGROUND STORAGE TANK - ARRA	FINDS	1014673069 N/A
9	JOHN CAGIGAS PROPERTY 72358 BAKER BLVD BAKER, CA 92309 HIST CORTESE: Region: CORTESE Facility County Code: 36 Reg By: LTNKA Reg Id: 6B3600850T LUST: Region: STATE Global Id: T0607100899 Latitude: 35.269928 Longitude: -116.068516 Case Type: LUST Cleanup Site Status: Open - Verification Monitoring Status Date: 11/14/2015 Lead Agency: LAHONTAN RWQCB (REGION 6T) Case Worker: BDG Local Agency: SAN BERNARDINO COUNTY	HIST CORTESE LUST	S103300653 N/A

MAP FINDINGS
FOCUS MAP 2

Map ID Site Database(s) EPA ID Number

JOHN CAGIGAS PROPERTY (Continued)

S103300653

RB Case Number: 6B3600850T
LOC Case Number: Not reported
File Location: Local Agency
Potential Media Affect: Aquifer used for drinking water supply
Potential Contaminants of Concern: MTBE / TBA / Other Fuel Oxygenates, Gasoline
Site History: Not reported

[Click here to access the California GeoTracker records for this facility:](#)

Contact:

Global Id: T0607100899
Contact Type: Regional Board Caseworker
Contact Name: BRIAN GREY
Organization Name: LAHONTAN RWQCB (REGION 6T)
Address: 2501 LAKE TAHOE BOULEVARD
City: SOUTH LAKE TAHOE
Email: bgrey@waterboards.ca.gov
Phone Number: Not reported

Global Id: T0607100899
Contact Type: Local Agency Caseworker
Contact Name: CATHERINE RICHARDS
Organization Name: SAN BERNARDINO COUNTY
Address: 620 SOUTH E STREET
City: SAN BERNARDINO
Email: crichards@sbcfire.org
Phone Number: 9093868419

Status History:

Global Id: T0607100899
Status: Open - Case Begin Date
Status Date: 01/15/1998

Global Id: T0607100899
Status: Open - Site Assessment
Status Date: 01/15/1998

Global Id: T0607100899
Status: Open - Site Assessment
Status Date: 03/12/1998

Global Id: T0607100899
Status: Open - Site Assessment
Status Date: 10/19/1998

Global Id: T0607100899
Status: Open - Remediation
Status Date: 10/12/2009

Global Id: T0607100899
Status: Open - Verification Monitoring
Status Date: 11/14/2015

Regulatory Activities:

Global Id: T0607100899
Action Type: RESPONSE
Date: 07/15/2011

MAP FINDINGS
FOCUS MAP 2

Map ID	Site	Database(s)	EPA ID Number
	JOHN CAGIGAS PROPERTY (Continued)		S103300653
	Action:	Remedial Progress Report	
	Global Id:	T0607100899	
	Action Type:	RESPONSE	
	Date:	07/15/2011	
	Action:	Monitoring Report - Semi-Annually	
	Global Id:	T0607100899	
	Action Type:	RESPONSE	
	Date:	10/15/2011	
	Action:	Remedial Progress Report	
	Global Id:	T0607100899	
	Action Type:	RESPONSE	
	Date:	12/15/2011	
	Action:	Monitoring Report - Semi-Annually	
	Global Id:	T0607100899	
	Action Type:	RESPONSE	
	Date:	01/15/2012	
	Action:	Remedial Progress Report	
	Global Id:	T0607100899	
	Action Type:	RESPONSE	
	Date:	03/13/2012	
	Action:	Clean Up Fund - 5-Year Review Summary	
	Global Id:	T0607100899	
	Action Type:	RESPONSE	
	Date:	06/04/2012	
	Action:	Correspondence	
	Global Id:	T0607100899	
	Action Type:	RESPONSE	
	Date:	07/15/2012	
	Action:	Remedial Progress Report	
	Global Id:	T0607100899	
	Action Type:	RESPONSE	
	Date:	07/15/2012	
	Action:	Monitoring Report - Semi-Annually	
	Global Id:	T0607100899	
	Action Type:	RESPONSE	
	Date:	10/24/2016	
	Action:	Clean Up Fund - 5-Year Review Summary	
	Global Id:	T0607100899	
	Action Type:	ENFORCEMENT	
	Date:	03/12/1998	
	Action:	* Historical Enforcement	
	Global Id:	T0607100899	
	Action Type:	ENFORCEMENT	
	Date:	06/19/2009	
	Action:	Referral to Regional Board	

MAP FINDINGS
FOCUS MAP 2

Map ID	Site	Database(s)	EPA ID Number
--------	------	-------------	---------------

JOHN CAGIGAS PROPERTY (Continued)

S103300653

Global Id:	T0607100899
Action Type:	ENFORCEMENT
Date:	06/19/2009
Action:	Referral to Regional Board
Global Id:	T0607100899
Action Type:	ENFORCEMENT
Date:	07/27/2009
Action:	Letter - Notice
Global Id:	T0607100899
Action Type:	RESPONSE
Date:	06/30/2005
Action:	Monitoring Report - Quarterly
Global Id:	T0607100899
Action Type:	RESPONSE
Date:	07/30/2012
Action:	Pilot Study / Treatability Workplan
Global Id:	T0607100899
Action Type:	RESPONSE
Date:	10/15/2012
Action:	Remedial Progress Report
Global Id:	T0607100899
Action Type:	ENFORCEMENT
Date:	04/03/2002
Action:	Staff Letter
Global Id:	T0607100899
Action Type:	Other
Date:	01/26/1998
Action:	Leak Reported
Global Id:	T0607100899
Action Type:	RESPONSE
Date:	01/15/2013
Action:	Remedial Progress Report
Global Id:	T0607100899
Action Type:	RESPONSE
Date:	07/15/2013
Action:	Monitoring Report - Annually
Global Id:	T0607100899
Action Type:	RESPONSE
Date:	07/15/2013
Action:	Remedial Progress Report
Global Id:	T0607100899
Action Type:	RESPONSE
Date:	04/02/2015
Action:	Site Investigation Workplan - Regulator Responded
Global Id:	T0607100899
Action Type:	ENFORCEMENT

MAP FINDINGS
FOCUS MAP 2

Map ID	Site	Database(s)	EPA ID Number
--------	------	-------------	---------------

JOHN CAGIGAS PROPERTY (Continued)

S103300653

Date:	05/13/2010
Action:	Verbal Enforcement
Global Id:	T0607100899
Action Type:	RESPONSE
Date:	04/15/2013
Action:	Remedial Progress Report
Global Id:	T0607100899
Action Type:	RESPONSE
Date:	10/04/2013
Action:	Remedial Progress Report
Global Id:	T0607100899
Action Type:	RESPONSE
Date:	10/23/2013
Action:	Pilot Study/ Treatability Report
Global Id:	T0607100899
Action Type:	RESPONSE
Date:	02/22/2016
Action:	Request for Closure - Regulator Responded
Global Id:	T0607100899
Action Type:	REMEDIATION
Date:	11/01/1998
Action:	Free Product Removal
Global Id:	T0607100899
Action Type:	ENFORCEMENT
Date:	08/08/2016
Action:	Email Correspondence
Global Id:	T0607100899
Action Type:	RESPONSE
Date:	01/15/2014
Action:	Remedial Progress Report
Global Id:	T0607100899
Action Type:	RESPONSE
Date:	10/15/2009
Action:	Remedial Progress Report
Global Id:	T0607100899
Action Type:	RESPONSE
Date:	07/15/2009
Action:	Monitoring Report - Semi-Annually
Global Id:	T0607100899
Action Type:	RESPONSE
Date:	04/15/2010
Action:	Remedial Progress Report
Global Id:	T0607100899
Action Type:	RESPONSE
Date:	01/15/2010
Action:	Remedial Progress Report

MAP FINDINGS
FOCUS MAP 2

Map ID	Site	Database(s)	EPA ID Number
--------	------	-------------	---------------

JOHN CAGIGAS PROPERTY (Continued)

S103300653

Global Id:	T0607100899
Action Type:	RESPONSE
Date:	01/15/2010
Action:	Monitoring Report - Semi-Annually
Global Id:	T0607100899
Action Type:	RESPONSE
Date:	07/15/2010
Action:	Monitoring Report - Semi-Annually
Global Id:	T0607100899
Action Type:	RESPONSE
Date:	07/15/2010
Action:	Remedial Progress Report
Global Id:	T0607100899
Action Type:	RESPONSE
Date:	11/05/2014
Action:	Remedial Progress Report
Global Id:	T0607100899
Action Type:	RESPONSE
Date:	07/11/2014
Action:	Remedial Progress Report
Global Id:	T0607100899
Action Type:	RESPONSE
Date:	06/23/2014
Action:	Monitoring Report - Annually
Global Id:	T0607100899
Action Type:	RESPONSE
Date:	04/01/2014
Action:	Remedial Progress Report
Global Id:	T0607100899
Action Type:	ENFORCEMENT
Date:	06/26/2012
Action:	Staff Letter
Global Id:	T0607100899
Action Type:	RESPONSE
Date:	10/15/2010
Action:	Remedial Progress Report
Global Id:	T0607100899
Action Type:	RESPONSE
Date:	05/29/2009
Action:	Clean Up Fund - 5-Year Review Summary
Global Id:	T0607100899
Action Type:	RESPONSE
Date:	03/17/2010
Action:	Clean Up Fund - 5-Year Review Summary
Global Id:	T0607100899
Action Type:	RESPONSE

MAP FINDINGS
FOCUS MAP 2

Map ID	Site	Database(s)	EPA ID Number
--------	------	-------------	---------------

JOHN CAGIGAS PROPERTY (Continued)

S103300653

Date:	03/22/2010
Action:	Clean Up Fund - 5-Year Review Summary
Global Id:	T0607100899
Action Type:	RESPONSE
Date:	07/29/2015
Action:	Monitoring Report - Annually
Global Id:	T0607100899
Action Type:	Other
Date:	01/15/1998
Action:	Leak Discovery
Global Id:	T0607100899
Action Type:	RESPONSE
Date:	04/15/2012
Action:	Remedial Progress Report
Global Id:	T0607100899
Action Type:	RESPONSE
Date:	01/15/2011
Action:	Monitoring Report - Semi-Annually
Global Id:	T0607100899
Action Type:	RESPONSE
Date:	01/15/2011
Action:	Remedial Progress Report
Global Id:	T0607100899
Action Type:	RESPONSE
Date:	04/15/2011
Action:	Remedial Progress Report

LUST Region 6V:

Region:	6V
Case Number:	6B3600850T
Leak Record:	6/3/1998
Report Date:	1/26/1998
Reported By Address:	Not reported
Responsible Party:	JOHN CAGIGAS CORPORATION INC
Operator:	Not reported
Cross Street:	Not reported
Local Agency:	36000L
Regional Board:	6V
Chemical:	Not reported
Case Type:	Drinking Water Aquifer affected
Funding:	F
Enforce Type:	SEL
How Found:	OM
How Stopped:	Not reported
Cause of Leak:	UNK
Leak Source:	UNK
Global ID:	T0607100899
Stop Date:	Not reported
Leak Confirm:	1/15/1998
Submit Workplan:	Not reported

MAP FINDINGS
FOCUS MAP 2

Map ID Site Database(s) EPA ID Number

JOHN CAGIGAS PROPERTY (Continued)

S103300653

Prelim Assess: 3/12/1998
 Pollution Char: 10/19/1998
 Remed Plan: Not reported
 Remed Action: Not reported
 Monitoring: Not reported
 Close Date: Not reported
 Discovered: 1/15/1998
 Enforce Date: 3/12/1998
 Review Date: 6/19/2000
 GW Qualifier: <
 Soil Qualifier: <
 MTBE class: *
 Max MTBE Grnd Wtr: 1000
 Max MTBE Soil: 38000
 MTBE Counts: 0
 MTBE Fuel: 0
 MTBE Tested: YES
 Organization Name: Not reported
 Status: Pollution Characterization
 Contact: Not reported
 Interim Action: Not reported
 Pilot Program: LUST
 Lat/Long: 35.2668254 / -116
 Staff Initials: GDC
 Local Agency Staff: CR2
 Lead Agency: Local Agency
 Summary: Not reported
 Basin Number: SODA LAKE VALLEY (6-
 Beneficial: MUN
 Priority: Not reported
 UST Cleanup Fund ID: Not reported
 Suspended: Not reported
 Local Case Number: 98015
 Amount: Not reported
 Abate Method: Not reported
 Water System: Not reported
 Well Name: Not reported
 Distance: 1374.306271
 Wst Disch Reqrmt Global ID: Not reported
 Wst Disch Reqrmt Name: Not reported

9

**CAGIGAS BAKER
72358 BAKER BLVD
BAKER, CA 92309**

**HAZNET S112943254
N/A**

HAZNET:
 envid: S112943254
 Year: 2005
 GEPAID: CAC002586736
 Contact: JOHN CAGIGAS
 Telephone: 8054851480
 Mailing Name: Not reported
 Mailing Address: 3885 VINEYARD AVE
 Mailing City,St,Zip: OXNARD, CA 93030
 Gen County: Not reported
 TSD EPA ID: CAD028409019
 TSD County: Not reported
 Waste Category: Tank bottom waste

MAP FINDINGS
FOCUS MAP 2

Map ID	Site	Database(s)	EPA ID Number
--------	------	-------------	---------------

CAGIGAS BAKER (Continued)

S112943254

Disposal Method: Treatment, Tank
Tons: 7.5
Cat Decode: Not reported
Method Decode: Not reported
Facility County: San Bernardino

**9 JOHN CAGIGAS PROPERTY
72358 BAKER BLVD
BAKER, CA**

**RGA LUST S114637729
N/A**

RGA LUST:

2012	JOHN CAGIGAS PROPERTY	72358 BAKER BLVD
2011	JOHN CAGIGAS PROPERTY	72358 BAKER BLVD
2010	JOHN CAGIGAS PROPERTY	72358 BAKER BLVD
2009	JOHN CAGIGAS PROPERTY	72358 BAKER BLVD
2008	JOHN CAGIGAS PROPERTY	72358 BAKER BLVD
2007	JOHN CAGIGAS PROPERTY	72358 BAKER BLVD
2006	JOHN CAGIGAS PROPERTY	72358 BAKER BLVD
2005	JOHN CAGIGAS PROPERTY	72358 BAKER BLVD
2003	JOHN CAGIGAS PROPERTY	72358 BAKER BLVD
2002	JOHN CAGIGAS PROPERTY	72358 BAKER BLVD
2001	JOHN CAGIGAS PROPERTY	72358 BAKER BLVD
2000	JOHN CAGIGAS PROPERTY	72358 BAKER BLVD

**9 CAGIGAS BAKER
72358 BAKER BLVD
BAKER, CA 92309**

**HAZNET S112939758
N/A**

HAZNET:

envid: S112939758
Year: 2004
GEPaid: CAC002580994
Contact: JOHN CAGIGAS
Telephone: 8054851480
Mailing Name: Not reported
Mailing Address: 3885 VINEYARD AVE
Mailing City, St, Zip: OXNARD, CA 93030
Gen County: Not reported
TSD EPA ID: CAD028409019
TSD County: Not reported
Waste Category: Tank bottom waste
Disposal Method: Treatment, Tank
Tons: 4.17
Cat Decode: Not reported
Method Decode: Not reported
Facility County: San Bernardino

MAP FINDINGS
FOCUS MAP 2

Map ID	Site	Database(s)	EPA ID Number
10	PACIFIC BELL LB231 72316 BAKER BLVD BAKER, CA 92309 San Bern. Co. Permit: Region: SAN BERNARDINO Facility ID: FA0005173 Owner: Pacific Bell Telephone Company dba AT&T California Permit Number: PT0003077 Permit Category: HAZARDOUS MATERIALS 1-3 CHEMICALS Facility Status: ACTIVE Expiration Date: 09/30/2017 Region: SAN BERNARDINO Facility ID: FA0005173 Owner: Pacific Bell Telephone Company dba AT&T California Permit Number: PT0034526 Permit Category: CONDITIONALLY EXEMPT SM QTY GENERATOR Facility Status: ACTIVE Expiration Date: 09/30/2017	San Bern. Co. Permit	S111456343 N/A
10	AT&T 72316 BAKER BLVD BAKER, CA 92309 HAZNET: envid: S118214287 Year: 2014 GEPAID: CAC002775909 Contact: LAURIE GREEN Telephone: 9258676098 Mailing Name: Not reported Mailing Address: 1 ATT WAY Mailing City,St,Zip: BEDMINSTER, NJ 079212693 Gen County: San Bernardino TSD EPA ID: CAD008302903 TSD County: Los Angeles Waste Category: Off-specification, aged or surplus organics Disposal Method: Storage, Bulking, And/Or Transfer Off Site--No Treatment/Reovery (H010-H129) Or (H131-H135) Tons: 0.125 Cat Decode: Not reported Method Decode: Not reported Facility County: San Bernardino envid: S118214287 Year: 2014 GEPAID: CAC002775909 Contact: LAURIE GREEN Telephone: 9258676098 Mailing Name: Not reported Mailing Address: 1 ATT WAY Mailing City,St,Zip: BEDMINSTER, NJ 079212693 Gen County: San Bernardino TSD EPA ID: CAD982444481 TSD County: San Bernardino Waste Category: Not reported Disposal Method: Metals Recovery Including Retoring,Smelting,Chemicals,Ect Tons: 0.002 Cat Decode: Not reported	HAZNET	S118214287 N/A

MAP FINDINGS
FOCUS MAP 2

Map ID	Site	Database(s)	EPA ID Number
	AT&T (Continued)		S118214287
	Method Decode: Not reported		
	Facility County: San Bernardino		
	envid: S118214287		
	Year: 2014		
	GEPaid: CAC002775909		
	Contact: LAURIE GREEN		
	Telephone: 9258676098		
	Mailing Name: Not reported		
	Mailing Address: 1 ATT WAY		
	Mailing City,St,Zip: BEDMINSTER, NJ 079212693		
	Gen County: San Bernardino		
	TSD EPA ID: CAD982444481		
	TSD County: San Bernardino		
	Waste Category: Unspecified oil-containing waste		
	Disposal Method: Storage, Bulking, And/Or Transfer Off Site--No Treatment/Reovery (H010-H129) Or (H131-H135)		
	Tons: 0.01668		
	Cat Decode: Not reported		
	Method Decode: Not reported		
	Facility County: San Bernardino		
	envid: S118214287		
	Year: 2014		
	GEPaid: CAC002775909		
	Contact: LAURIE GREEN		
	Telephone: 9258676098		
	Mailing Name: Not reported		
	Mailing Address: 1 ATT WAY		
	Mailing City,St,Zip: BEDMINSTER, NJ 079212693		
	Gen County: San Bernardino		
	TSD EPA ID: CAD982444481		
	TSD County: San Bernardino		
	Waste Category: Waste oil and mixed oil		
	Disposal Method: Storage, Bulking, And/Or Transfer Off Site--No Treatment/Reovery (H010-H129) Or (H131-H135)		
	Tons: 0.0114		
	Cat Decode: Not reported		
	Method Decode: Not reported		
	Facility County: San Bernardino		
	envid: S118214287		
	Year: 2014		
	GEPaid: CAC002775909		
	Contact: LAURIE GREEN		
	Telephone: 9258676098		
	Mailing Name: Not reported		
	Mailing Address: 1 ATT WAY		
	Mailing City,St,Zip: BEDMINSTER, NJ 079212693		
	Gen County: San Bernardino		
	TSD EPA ID: CAD982444481		
	TSD County: San Bernardino		
	Waste Category: Aqueous solution with total organic residues less than 10 percent		
	Disposal Method: Storage, Bulking, And/Or Transfer Off Site--No Treatment/Reovery (H010-H129) Or (H131-H135)		
	Tons: 0.021		
	Cat Decode: Not reported		

MAP FINDINGS
FOCUS MAP 2

Map ID	Site	Database(s)	EPA ID Number
	<p>AT&T (Continued)</p> <p>Method Decode: Not reported Facility County: San Bernardino</p> <p style="text-align: center;">Click this hyperlink while viewing on your computer to access additional CA_HAZNET: detail in the EDR Site Report.</p>		S118214287
11	<p>BOB'S BIG BOY 72155 BAKER RD BAKER, CA 92309</p> <p>San Bern. Co. Permit: Region: SAN BERNARDINO Facility ID: FA0012608 Owner: GALE H. PIKE RESTAURANTS, INC Permit Number: PT0022012 Permit Category: BULK CO2 AT RETAIL FOOD FACILITIES Facility Status: INACTIVE Expiration Date: 05/31/2010</p>	San Bern. Co. Permit	S109849296 N/A
12	<p>ALIEN HOTEL DEVELOPMENT 72302 BAKER BOULEVARD BAKER, CA 92309</p> <p>NPDES: Npdes Number: Not reported Facility Status: Not reported Agency Id: Not reported Region: 6B Regulatory Measure Id: 444997 Order No: Not reported Regulatory Measure Type: Construction Place Id: Not reported WDID: 6B36C369333 Program Type: Not reported Adoption Date Of Regulatory Measure: Not reported Effective Date Of Regulatory Measure: Not reported Expiration Date Of Regulatory Measure: Not reported Termination Date Of Regulatory Measure: 1/7/2017 Discharge Name: Not reported Discharge Address: Not reported Discharge City: Not reported Discharge State: Not reported Discharge Zip: Not reported RECEIVED DATE: 3/26/2014 PROCESSED DATE: 4/3/2014 STATUS CODE NAME: Terminated STATUS DATE: 1/10/2017 PLACE SIZE: 5.5 PLACE SIZE UNIT: Acres FACILITY CONTACT NAME: Stephan Longoria FACILITY CONTACT TITLE: Principal Engineer FACILITY CONTACT PHONE: 760-242-3130 FACILITY CONTACT PHONE EXT: Not reported FACILITY CONTACT EMAIL: alrengineeringtesting@gmail.com OPERATOR NAME: ALR Engineering OPERATOR ADDRESS: 18361 Symeron Road</p>	NPDES	S116497382 N/A

MAP FINDINGS
FOCUS MAP 2

Map ID Site Database(s) EPA ID Number

ALIEN HOTEL DEVELOPMENT (Continued)

S116497382

OPERATOR CITY: Apple Valley
 OPERATOR STATE: California
 OPERATOR ZIP: 92307
 OPERATOR CONTACT NAME: Stephan Longoria
 OPERATOR CONTACT TITLE: Principal Engineer
 OPERATOR CONTACT PHONE: 760-242-3130
 OPERATOR CONTACT PHONE EXT: Not reported
 OPERATOR CONTACT EMAIL: alrengineeringtesting@gmail.com
 OPERATOR TYPE: Other
 DEVELOPER NAME: ALR Engineering
 DEVELOPER ADDRESS: 18361 Symeron Road
 DEVELOPER CITY: Apple Valley
 DEVELOPER STATE: California
 DEVELOPER ZIP: 92307
 DEVELOPER CONTACT NAME: Stephan Longoria
 DEVELOPER CONTACT TITLE: Principal Engineer
 CONSTYPE LINEAR UTILITY IND: N
 EMERGENCY PHONE NO: Not reported
 EMERGENCY PHONE EXT: Not reported
 CONSTYPE ABOVE GROUND IND: N
 CONSTYPE BELOW GROUND IND: N
 CONSTYPE CABLE LINE IND: N
 CONSTYPE COMM LINE IND: N
 CONSTYPE COMMERTIAL IND: Y
 CONSTYPE ELECTRICAL LINE IND: N
 CONSTYPE GAS LINE IND: N
 CONSTYPE INDUSTRIAL IND: N
 CONSTYPE OTHER DESRIPTION: Not reported
 CONSTYPE OTHER IND: N
 CONSTYPE RECONS IND: N
 CONSTYPE RESIDENTIAL IND: N
 CONSTYPE TRANSPORT IND: N
 CONSTYPE UTILITY DESCRIPTION: Not reported
 CONSTYPE UTILITY IND: N
 CONSTYPE WATER SEWER IND: N
 DIR DISCHARGE USWATER IND: N
 RECEIVING WATER NAME: Mojave River
 CERTIFIER NAME: Stephan Longoria
 CERTIFIER TITLE: Principal Engineer
 CERTIFICATION DATE: 26-MAR-14
 PRIMARY SIC: Not reported
 SECONDARY SIC: Not reported
 TERTIARY SIC: Not reported

Npdes Number: CAS000002
 Facility Status: Active
 Agency Id: 0
 Region: 6B
 Regulatory Measure Id: 444997
 Order No: 2009-0009-DWQ
 Regulatory Measure Type: Enrollee
 Place Id: Not reported
 WDID: 6B36C369333
 Program Type: Construction
 Adoption Date Of Regulatory Measure: Not reported
 Effective Date Of Regulatory Measure: 04/03/2014
 Expiration Date Of Regulatory Measure: Not reported

MAP FINDINGS
FOCUS MAP 2

Map ID Site Database(s) EPA ID Number

ALIEN HOTEL DEVELOPMENT (Continued)

S116497382

Termination Date Of Regulatory Measure:	Not reported
Discharge Name:	ALR Engineering
Discharge Address:	18361 Symeron Road
Discharge City:	Apple Valley
Discharge State:	California
Discharge Zip:	92307
RECEIVED DATE:	Not reported
PROCESSED DATE:	Not reported
STATUS CODE NAME:	Not reported
STATUS DATE:	Not reported
PLACE SIZE:	Not reported
PLACE SIZE UNIT:	Not reported
FACILITY CONTACT NAME:	Not reported
FACILITY CONTACT TITLE:	Not reported
FACILITY CONTACT PHONE:	Not reported
FACILITY CONTACT PHONE EXT:	Not reported
FACILITY CONTACT EMAIL:	Not reported
OPERATOR NAME:	Not reported
OPERATOR ADDRESS:	Not reported
OPERATOR CITY:	Not reported
OPERATOR STATE:	Not reported
OPERATOR ZIP:	Not reported
OPERATOR CONTACT NAME:	Not reported
OPERATOR CONTACT TITLE:	Not reported
OPERATOR CONTACT PHONE:	Not reported
OPERATOR CONTACT PHONE EXT:	Not reported
OPERATOR CONTACT EMAIL:	Not reported
OPERATOR TYPE:	Not reported
DEVELOPER NAME:	Not reported
DEVELOPER ADDRESS:	Not reported
DEVELOPER CITY:	Not reported
DEVELOPER STATE:	Not reported
DEVELOPER ZIP:	Not reported
DEVELOPER CONTACT NAME:	Not reported
DEVELOPER CONTACT TITLE:	Not reported
CONSTYPE LINEAR UTILITY IND:	Not reported
EMERGENCY PHONE NO:	Not reported
EMERGENCY PHONE EXT:	Not reported
CONSTYPE ABOVE GROUND IND:	Not reported
CONSTYPE BELOW GROUND IND:	Not reported
CONSTYPE CABLE LINE IND:	Not reported
CONSTYPE COMM LINE IND:	Not reported
CONSTYPE COMMERTIAL IND:	Not reported
CONSTYPE ELECTRICAL LINE IND:	Not reported
CONSTYPE GAS LINE IND:	Not reported
CONSTYPE INDUSTRIAL IND:	Not reported
CONSTYPE OTHER DESRIPTION:	Not reported
CONSTYPE OTHER IND:	Not reported
CONSTYPE RECONS IND:	Not reported
CONSTYPE RESIDENTIAL IND:	Not reported
CONSTYPE TRANSPORT IND:	Not reported
CONSTYPE UTILITY DESCRIPTION:	Not reported
CONSTYPE UTILITY IND:	Not reported
CONSTYPE WATER SEWER IND:	Not reported
DIR DISCHARGE USWATER IND:	Not reported
RECEIVING WATER NAME:	Not reported
CERTIFIER NAME:	Not reported

MAP FINDINGS
FOCUS MAP 2

Map ID	Site	Database(s)	EPA ID Number
--------	------	-------------	---------------

ALIEN HOTEL DEVELOPMENT (Continued)

S116497382

CERTIFIER TITLE:	Not reported
CERTIFICATION DATE:	Not reported
PRIMARY SIC:	Not reported
SECONDARY SIC:	Not reported
TERTIARY SIC:	Not reported

13

**76 STATION
72137 BAKER BLVD
BAKER, CA 92309**

**UST U004061616
N/A**

UST:
 Facility ID: 87014811
 Permitting Agency: SAN BERNARDINO COUNTY
 Latitude: 35.25969
 Longitude: -116.08312

13

**UNOCAL STATION
72137 BAKER
BAKER, CA 92309**

**HIST CORTESE S102440397
LUST N/A
SWEEPS UST
EMI**

HIST CORTESE:
 Region: CORTESE
 Facility County Code: 36
 Reg By: LTNKA
 Reg Id: 6B3600623T

LUST:
 Region: STATE
 Global Id: T0607100841
 Latitude: 35.2652788328623
 Longitude: -116.074419021606
 Case Type: LUST Cleanup Site
 Status: Open - Site Assessment
 Status Date: 09/17/2015
 Lead Agency: LAHONTAN RWQCB (REGION 6T)
 Case Worker: BDG
 Local Agency: Not reported
 RB Case Number: 6B3600623T
 LOC Case Number: 94012
 File Location: Local Agency
 Potential Media Affect: Aquifer used for drinking water supply
 Potential Contaminants of Concern: Gasoline, MTBE / TBA / Other Fuel Oxygenates
 Site History: Not reported

Click here to access the California GeoTracker records for this facility:

Contact:
 Global Id: T0607100841
 Contact Type: Regional Board Caseworker
 Contact Name: BRIAN GREY
 Organization Name: LAHONTAN RWQCB (REGION 6T)
 Address: 2501 LAKE TAHOE BOULEVARD
 City: SOUTH LAKE TAHOE
 Email: bgrey@waterboards.ca.gov
 Phone Number: Not reported

MAP FINDINGS
FOCUS MAP 2

Map ID	Site	Database(s)	EPA ID Number
--------	------	-------------	---------------

UNOCAL STATION (Continued)

S102440397

Status History:

Global Id: T0607100841
Status: Open - Case Begin Date
Status Date: 11/16/1993

Global Id: T0607100841
Status: Open - Site Assessment
Status Date: 04/07/1994

Global Id: T0607100841
Status: Open - Site Assessment
Status Date: 05/18/1994

Global Id: T0607100841
Status: Open - Site Assessment
Status Date: 06/20/1994

Global Id: T0607100841
Status: Open - Inactive
Status Date: 01/01/2011

Global Id: T0607100841
Status: Open - Site Assessment
Status Date: 09/17/2015

Regulatory Activities:

Global Id: T0607100841
Action Type: RESPONSE
Date: 11/14/2011
Action: Clean Up Fund - 5-Year Review Summary

Global Id: T0607100841
Action Type: ENFORCEMENT
Date: 07/23/2009
Action: Letter - Notice

Global Id: T0607100841
Action Type: ENFORCEMENT
Date: 01/31/1997
Action: * Historical Enforcement

Global Id: T0607100841
Action Type: ENFORCEMENT
Date: 06/23/2009
Action: Referral to Regional Board

Global Id: T0607100841
Action Type: ENFORCEMENT
Date: 06/23/2009
Action: Referral to Regional Board

Global Id: T0607100841
Action Type: Other
Date: 11/16/1993
Action: Leak Reported

MAP FINDINGS
FOCUS MAP 2

Map ID	Site	Database(s)	EPA ID Number
--------	------	-------------	---------------

UNOCAL STATION (Continued)

S102440397

Global Id:	T0607100841
Action Type:	ENFORCEMENT
Date:	04/07/2010
Action:	Staff Letter
Global Id:	T0607100841
Action Type:	RESPONSE
Date:	07/15/1996
Action:	Monitoring Report - Quarterly
Global Id:	T0607100841
Action Type:	REMEDIATION
Date:	10/01/1999
Action:	Free Product Removal
Global Id:	T0607100841
Action Type:	ENFORCEMENT
Date:	09/10/2015
Action:	Verbal Enforcement
Global Id:	T0607100841
Action Type:	ENFORCEMENT
Date:	10/08/2015
Action:	Staff Letter
Global Id:	T0607100841
Action Type:	RESPONSE
Date:	03/21/2003
Action:	Interim Remedial Action Plan
Global Id:	T0607100841
Action Type:	REMEDIATION
Date:	05/01/2005
Action:	Soil Vapor Extraction (SVE)
Global Id:	T0607100841
Action Type:	ENFORCEMENT
Date:	07/22/2010
Action:	Verbal Enforcement
Global Id:	T0607100841
Action Type:	RESPONSE
Date:	04/22/2009
Action:	Clean Up Fund - 5-Year Review Summary
Global Id:	T0607100841
Action Type:	RESPONSE
Date:	11/08/2007
Action:	Clean Up Fund - 5-Year Review Summary
Global Id:	T0607100841
Action Type:	RESPONSE
Date:	07/15/2010
Action:	Monitoring Report - Quarterly
Global Id:	T0607100841
Action Type:	ENFORCEMENT

MAP FINDINGS
FOCUS MAP 2

Map ID	Site	Database(s)	EPA ID Number
--------	------	-------------	---------------

UNOCAL STATION (Continued)

S102440397

Date:	09/07/2010
Action:	Verbal Enforcement
Global Id:	T0607100841
Action Type:	ENFORCEMENT
Date:	03/19/2015
Action:	Staff Letter
Global Id:	T0607100841
Action Type:	RESPONSE
Date:	12/02/2002
Action:	Other Workplan
Global Id:	T0607100841
Action Type:	RESPONSE
Date:	12/02/2002
Action:	Other Report / Document
Global Id:	T0607100841
Action Type:	RESPONSE
Date:	09/17/2015
Action:	Monitoring Report - Semi-Annually
Global Id:	T0607100841
Action Type:	RESPONSE
Date:	03/28/2003
Action:	Monitoring Report - Quarterly
Global Id:	T0607100841
Action Type:	RESPONSE
Date:	03/21/2003
Action:	Corrective Action Plan / Remedial Action Plan
Global Id:	T0607100841
Action Type:	RESPONSE
Date:	03/21/2003
Action:	Remedial Progress Report
Global Id:	T0607100841
Action Type:	RESPONSE
Date:	03/21/2003
Action:	Other Workplan
Global Id:	T0607100841
Action Type:	RESPONSE
Date:	03/24/2003
Action:	Monitoring Report - Quarterly
Global Id:	T0607100841
Action Type:	ENFORCEMENT
Date:	04/03/2002
Action:	Staff Letter

LUST Region 6V:
Region: 6V
Case Number: 6B3600623T

MAP FINDINGS
FOCUS MAP 2

Map ID Site Database(s) EPA ID Number

UNOCAL STATION (Continued)

S102440397

Leak Record: 4/20/1994
 Report Date: 11/16/1993
 Reported By Address: Not reported
 Responsible Party: SILVER LAKE PROPERTIES
 Operator: SILVER LAKE PROPERTIES
 Cross Street: DEATH VALLEY RD
 Local Agency: 36000L
 Regional Board: 6V
 Chemical: Not reported
 Case Type: Drinking Water Aquifer affected
 Funding: F
 Enforce Type: SEL
 How Found: Not reported
 How Stopped: Not reported
 Cause of Leak: Not reported
 Leak Source: Not reported
 Global ID: T0607100841
 Stop Date: Not reported
 Leak Confirm: 4/7/1994
 Submit Workplan: Not reported
 Prelim Assess: 5/18/1994
 Pollution Char: 6/20/1994
 Remed Plan: Not reported
 Remed Action: Not reported
 Monitoring: Not reported
 Close Date: Not reported
 Discovered: Not reported
 Enforce Date: 1/31/1997
 Review Date: 5/30/2002
 GW Qualifier: Not reported
 Soil Qualifier: Not reported
 MTBE class: *
 Max MTBE Grnd Wtr: Not reported
 Max MTBE Soil: Not reported
 MTBE Counts: 0
 MTBE Fuel: 0
 MTBE Tested: NRQ
 Organization Name: Not reported
 Status: Pollution Characterization
 Contact: Not reported
 Interim Action: Not reported
 Pilot Program: LUST
 Lat/Long: 35.2648614 / -116
 Staff Initials: GDC
 Local Agency Staff: CR2
 Lead Agency: Local Agency
 Summary: Not reported
 Basin Number: SODA LAKE VALLEY (6-
 Beneficial: MUN
 Priority: Not reported
 UST Cleanup Fund ID: Not reported
 Suspended: Not reported
 Local Case Number: 94012
 Amount: Not reported
 Abate Method: Not reported
 Water System: Not reported
 Well Name: Not reported

MAP FINDINGS
FOCUS MAP 2

Map ID	Site	Database(s)	EPA ID Number
--------	------	-------------	---------------

UNOCAL STATION (Continued)

S102440397

Distance: 2570.313665
Wst Disch Reqrmt Global ID: Not reported
Wst Disch Reqrmt Name: Not reported

SWEEPS UST:

Status: Active
Comp Number: 14811
Number: 1
Board Of Equalization: 44-020427
Referral Date: 03-08-93
Action Date: 03-08-93
Created Date: 03-08-93
Owner Tank Id: 1-89
SWRCB Tank Id: 36-000-014811-000001
Tank Status: A
Capacity: 10000
Active Date: 03-08-93
Tank Use: M.V. FUEL
STG: P
Content: REG UNLEADED
Number Of Tanks: 2

Status: Active
Comp Number: 14811
Number: 1
Board Of Equalization: 44-020427
Referral Date: 03-08-93
Action Date: 03-08-93
Created Date: 03-08-93
Owner Tank Id: 2-92
SWRCB Tank Id: 36-000-014811-000002
Tank Status: A
Capacity: 10000
Active Date: 03-08-93
Tank Use: M.V. FUEL
STG: P
Content: PRM UNLEADED
Number Of Tanks: Not reported

EMI:

Year: 2014
County Code: 36
Air Basin: MD
Facility ID: 134700840
Air District Name: MOJ
SIC Code: 5541
Air District Name: MOJAVE DESERT AQMD
Community Health Air Pollution Info System: Not reported
Consolidated Emission Reporting Rule: Not reported
Total Organic Hydrocarbon Gases Tons/Yr: 0.160659422
Reactive Organic Gases Tons/Yr: 0.160659422
Carbon Monoxide Emissions Tons/Yr: 0
NOX - Oxides of Nitrogen Tons/Yr: 0
SOX - Oxides of Sulphur Tons/Yr: 0
Particulate Matter Tons/Yr: 0
Part. Matter 10 Micrometers and Smllr Tons/Yr: 0

MAP FINDINGS
FOCUS MAP 2

Map ID	Site	Database(s)	EPA ID Number
14	SPRINT CELL SITE SB03XC065 72407 BAKER BLVD BAKER, CA 92309 San Bern. Co. Permit: Region: SAN BERNARDINO Facility ID: FA0013791 Owner: Sprint Permit Number: PT0024939 Permit Category: HAZARDOUS MATERIALS 1-3 CHEMICALS SPECIAL Facility Status: ACTIVE Expiration Date: 05/31/2017	San Bern. Co. Permit	S111456368 N/A
15	COUNTRY STORE 72129 BAKER BLVD BAKER, CA 92309 San Bern. Co. Permit: Region: SAN BERNARDINO Facility ID: FA0007433 Owner: K AND M OIL CORPORATION Permit Number: PT0011205 Permit Category: UST OWNERSHIP/OPERATING PERMIT (PER UST) Facility Status: ACTIVE Expiration Date: 11/30/2017 Region: SAN BERNARDINO Facility ID: FA0007433 Owner: K AND M OIL CORPORATION Permit Number: PT0011204 Permit Category: UST OWNERSHIP/OPERATING PERMIT (PER UST) Facility Status: ACTIVE Expiration Date: 11/30/2017 Region: SAN BERNARDINO Facility ID: FA0007433 Owner: K AND M OIL CORPORATION Permit Number: PT0026348 Permit Category: WASTE INCIDENTAL UST OPERATION ONLY Facility Status: ACTIVE Expiration Date: 11/30/2017 Region: SAN BERNARDINO Facility ID: FA0007433 Owner: K AND M OIL CORPORATION Permit Number: PT0003601 Permit Category: HAZMAT HANDLER - UST ONLY Facility Status: ACTIVE Expiration Date: 11/30/2017	San Bern. Co. Permit	S111456351 N/A

MAP FINDINGS
FOCUS MAP 2

Map ID	Site	Database(s)	EPA ID Number
--------	------	-------------	---------------

16	ARCO AM PM #5951 72097 BAKER BLVD BAKER, CA 92309	UST	U004061611 N/A
----	--	------------	---------------------------

UST:
 Facility ID: 87012995
 Permitting Agency: SAN BERNARDINO COUNTY
 Latitude: 35.265708
 Longitude: -116.074045

16	ARCO STATION 5951 72111/72097 BAKER BLVD BAKER, CA 92309	LUST	S105708743 N/A
----	---	-------------	---------------------------

LUST:
 Region: STATE
 Global Id: T0607100831
 Latitude: 35.26451
 Longitude: -116.075449
 Case Type: LUST Cleanup Site
 Status: Open - Site Assessment
 Status Date: 06/30/2015
 Lead Agency: LAHONTAN RWQCB (REGION 6T)
 Case Worker: BDG
 Local Agency: Not reported
 RB Case Number: 6B3600557T
 LOC Case Number: 93066
 File Location: Local Agency
 Potential Media Affect: Aquifer used for drinking water supply
 Potential Contaminants of Concern: Gasoline, MTBE / TBA / Other Fuel Oxygenates
 Site History: Not reported

[Click here to access the California GeoTracker records for this facility:](#)

Contact:
 Global Id: T0607100831
 Contact Type: Regional Board Caseworker
 Contact Name: BRIAN GREY
 Organization Name: LAHONTAN RWQCB (REGION 6T)
 Address: 2501 LAKE TAHOE BOULEVARD
 City: SOUTH LAKE TAHOE
 Email: bgrey@waterboards.ca.gov
 Phone Number: Not reported

Status History:
 Global Id: T0607100831
 Status: Open - Case Begin Date
 Status Date: 01/30/1990

 Global Id: T0607100831
 Status: Open - Site Assessment
 Status Date: 01/30/1990

 Global Id: T0607100831
 Status: Open - Site Assessment
 Status Date: 05/20/1993

 Global Id: T0607100831
 Status: Open - Remediation
 Status Date: 07/17/1995

MAP FINDINGS
FOCUS MAP 2

Map ID	Site	Database(s)	EPA ID Number
--------	------	-------------	---------------

ARCO STATION 5951 (Continued)

S105708743

Global Id:	T0607100831
Status:	Open - Referred
Status Date:	09/03/2008
Global Id:	T0607100831
Status:	Open - Assessment & Interim Remedial Action
Status Date:	07/23/2009
Global Id:	T0607100831
Status:	Open - Inactive
Status Date:	07/23/2009
Global Id:	T0607100831
Status:	Open - Site Assessment
Status Date:	06/30/2015

Regulatory Activities:

Global Id:	T0607100831
Action Type:	ENFORCEMENT
Date:	09/26/1994
Action:	Staff Letter
Global Id:	T0607100831
Action Type:	ENFORCEMENT
Date:	09/03/2008
Action:	Referral to Regional Board
Global Id:	T0607100831
Action Type:	ENFORCEMENT
Date:	02/18/2009
Action:	Technical Correspondence / Assistance / Other
Global Id:	T0607100831
Action Type:	ENFORCEMENT
Date:	09/03/2008
Action:	Referral to Regional Board
Global Id:	T0607100831
Action Type:	ENFORCEMENT
Date:	07/23/2009
Action:	Letter - Notice
Global Id:	T0607100831
Action Type:	ENFORCEMENT
Date:	06/01/2009
Action:	Staff Letter
Global Id:	T0607100831
Action Type:	ENFORCEMENT
Date:	04/03/2002
Action:	Staff Letter
Global Id:	T0607100831
Action Type:	ENFORCEMENT
Date:	07/20/2009
Action:	Letter - Notice

MAP FINDINGS
FOCUS MAP 2

Map ID	Site	Database(s)	EPA ID Number
	ARCO STATION 5951 (Continued)		S105708743
	Global Id:	T0607100831	
	Action Type:	Other	
	Date:	11/24/1993	
	Action:	Leak Reported	
	Global Id:	T0607100831	
	Action Type:	ENFORCEMENT	
	Date:	04/07/2010	
	Action:	Staff Letter	
	Global Id:	T0607100831	
	Action Type:	ENFORCEMENT	
	Date:	07/28/2011	
	Action:	Verbal Enforcement	
	Global Id:	T0607100831	
	Action Type:	ENFORCEMENT	
	Date:	07/22/2010	
	Action:	Verbal Enforcement	
	Global Id:	T0607100831	
	Action Type:	RESPONSE	
	Date:	10/15/2003	
	Action:	Monitoring Report - Quarterly	
	Global Id:	T0607100831	
	Action Type:	RESPONSE	
	Date:	08/24/2005	
	Action:	Soil and Water Investigation Report	
	Global Id:	T0607100831	
	Action Type:	RESPONSE	
	Date:	07/15/1996	
	Action:	Monitoring Report - Quarterly	
	Global Id:	T0607100831	
	Action Type:	RESPONSE	
	Date:	01/04/1995	
	Action:	Soil and Water Investigation Workplan	
	Global Id:	T0607100831	
	Action Type:	RESPONSE	
	Date:	07/16/1998	
	Action:	Other Report / Document	
	Global Id:	T0607100831	
	Action Type:	RESPONSE	
	Date:	04/15/2006	
	Action:	Monitoring Report - Quarterly	
	Global Id:	T0607100831	
	Action Type:	RESPONSE	
	Date:	07/15/2006	
	Action:	Monitoring Report - Quarterly	
	Global Id:	T0607100831	
	Action Type:	RESPONSE	

MAP FINDINGS
FOCUS MAP 2

Map ID	Site	Database(s)	EPA ID Number
--------	------	-------------	---------------

ARCO STATION 5951 (Continued)

S105708743

Date:	07/15/2003
Action:	Monitoring Report - Other
Global Id:	T0607100831
Action Type:	RESPONSE
Date:	10/15/2006
Action:	Monitoring Report - Quarterly
Global Id:	T0607100831
Action Type:	REMEDIATION
Date:	01/01/2005
Action:	Soil Vapor Extraction (SVE)
Global Id:	T0607100831
Action Type:	ENFORCEMENT
Date:	09/10/2015
Action:	Verbal Enforcement
Global Id:	T0607100831
Action Type:	RESPONSE
Date:	07/25/1995
Action:	Soil and Water Investigation Report
Global Id:	T0607100831
Action Type:	RESPONSE
Date:	10/15/2002
Action:	Monitoring Report - Quarterly
Global Id:	T0607100831
Action Type:	RESPONSE
Date:	01/15/2007
Action:	Monitoring Report - Quarterly
Global Id:	T0607100831
Action Type:	RESPONSE
Date:	07/15/2007
Action:	Monitoring Report - Quarterly
Global Id:	T0607100831
Action Type:	RESPONSE
Date:	10/15/2007
Action:	Monitoring Report - Quarterly
Global Id:	T0607100831
Action Type:	RESPONSE
Date:	03/07/1995
Action:	CAP/RAP - Other Report
Global Id:	T0607100831
Action Type:	RESPONSE
Date:	02/23/1995
Action:	Soil and Water Investigation Report
Global Id:	T0607100831
Action Type:	RESPONSE
Date:	07/01/2009
Action:	Other Report / Document

MAP FINDINGS
FOCUS MAP 2

Map ID	Site	Database(s)	EPA ID Number
	ARCO STATION 5951 (Continued)		S105708743
	Global Id: T0607100831 Action Type: RESPONSE Date: 11/15/1996 Action: Monitoring Report - Quarterly		
	Global Id: T0607100831 Action Type: RESPONSE Date: 07/15/1995 Action: Monitoring Report - Quarterly		
	Global Id: T0607100831 Action Type: RESPONSE Date: 09/15/1994 Action: Preliminary Site Assessment Workplan		
	Global Id: T0607100831 Action Type: RESPONSE Date: 01/15/1995 Action: Monitoring Report - Quarterly		
	Global Id: T0607100831 Action Type: RESPONSE Date: 01/15/2008 Action: Monitoring Report - Quarterly		
	Global Id: T0607100831 Action Type: REMEDIATION Date: 10/01/1999 Action: Free Product Removal		
	Global Id: T0607100831 Action Type: ENFORCEMENT Date: 09/07/2010 Action: Verbal Enforcement		
	Global Id: T0607100831 Action Type: ENFORCEMENT Date: 10/21/2016 Action: Meeting		
	Global Id: T0607100831 Action Type: ENFORCEMENT Date: 03/13/2015 Action: Staff Letter		
	Global Id: T0607100831 Action Type: RESPONSE Date: 04/15/2007 Action: Monitoring Report - Quarterly		
	Global Id: T0607100831 Action Type: RESPONSE Date: 07/15/2015 Action: Monitoring Report - Quarterly		
	Global Id: T0607100831 Action Type: ENFORCEMENT		

MAP FINDINGS
FOCUS MAP 2

Map ID	Site	Database(s)	EPA ID Number
--------	------	-------------	---------------

ARCO STATION 5951 (Continued)

S105708743

Date:	03/17/2016
Action:	Verbal Enforcement
Global Id:	T0607100831
Action Type:	ENFORCEMENT
Date:	11/04/2015
Action:	Staff Letter
Global Id:	T0607100831
Action Type:	RESPONSE
Date:	12/04/2002
Action:	Other Report / Document
Global Id:	T0607100831
Action Type:	RESPONSE
Date:	12/02/2002
Action:	Other Workplan
Global Id:	T0607100831
Action Type:	ENFORCEMENT
Date:	01/31/1997
Action:	* Historical Enforcement
Global Id:	T0607100831
Action Type:	RESPONSE
Date:	03/28/2003
Action:	Monitoring Report - Quarterly
Global Id:	T0607100831
Action Type:	RESPONSE
Date:	03/21/2003
Action:	Other Workplan
Global Id:	T0607100831
Action Type:	RESPONSE
Date:	03/21/2002
Action:	Corrective Action Plan / Remedial Action Plan
Global Id:	T0607100831
Action Type:	RESPONSE
Date:	03/15/2002
Action:	Monitoring Report - Quarterly
Global Id:	T0607100831
Action Type:	RESPONSE
Date:	03/01/2010
Action:	Clean Up Fund - 5-Year Review Summary
Global Id:	T0607100831
Action Type:	Other
Date:	05/20/1993
Action:	Leak Discovery

LUST Region 6V:
Region: 6V
Case Number: 6B3600557T

MAP FINDINGS
FOCUS MAP 2

Map ID Site Database(s) EPA ID Number

ARCO STATION 5951 (Continued)

S105708743

Leak Record: 12/6/1993
 Report Date: 11/24/1993
 Reported By Address: Not reported
 Responsible Party: SILVER LAKE PROPERTIES
 Operator: Not reported
 Cross Street: KELBAKER RD
 Local Agency: 36000L
 Regional Board: 6V
 Chemical: Not reported
 Case Type: Drinking Water Aquifer affected
 Funding: Not reported
 Enforce Type: SEL
 How Found: Subsurface Monitoring
 How Stopped: Not reported
 Cause of Leak: UNK
 Leak Source: UNK
 Global ID: T0607100831
 Stop Date: Not reported
 Leak Confirm: 5/20/1993
 Submit Workplan: Not reported
 Prelim Assess: 1/30/1990
 Pollution Char: 5/20/1993
 Remed Plan: Not reported
 Remed Action: 7/17/1995
 Monitoring: Not reported
 Close Date: Not reported
 Discovered: 5/20/1993
 Enforce Date: 1/31/1997
 Review Date: 11/3/2001
 GW Qualifier: Not reported
 Soil Qualifier: Not reported
 MTBE class: C
 Max MTBE Grnd Wtr: 29
 Max MTBE Soil: Not reported
 MTBE Counts: 1
 MTBE Fuel: 0
 MTBE Tested: YES
 Organization Name: Not reported
 Status: Remedial action (cleanup) Underway
 Contact: Not reported
 Interim Action: Not reported
 Pilot Program: LUST
 Lat/Long: 35.2624844 / -116.1648014
 Staff Initials: GDC
 Local Agency Staff: CR2
 Lead Agency: Local Agency
 Summary: This site is a former shell.
 Basin Number: CRONISE VALLEY (6-35)
 Beneficial: MUN
 Priority: Not reported
 UST Cleanup Fund ID: Not reported
 Suspended: Not reported
 Local Case Number: 93066
 Amount: Not reported
 Abate Method: Not reported
 Water System: Not reported
 Well Name: Not reported

MAP FINDINGS
FOCUS MAP 2

Map ID	Site	Database(s)	EPA ID Number
--------	------	-------------	---------------

ARCO STATION 5951 (Continued)

S105708743

Distance: 29034
Wst Disch Reqrmt Global ID: Not reported
Wst Disch Reqrmt Name: Not reported

16

**BAKER SHELL
72111 BAKER BLVD
BAKER, CA 92309**

**CA FID UST
SWEEPS UST**

**S101591666
N/A**

CA FID UST:

Facility ID: 36008603
Regulated By: UTNKA
Regulated ID: Not reported
Cortese Code: Not reported
SIC Code: Not reported
Facility Phone: Not reported
Mail To: Not reported
Mailing Address: PO BOX 130
Mailing Address 2: Not reported
Mailing City,St,Zip: BAKER 92309
Contact: Not reported
Contact Phone: Not reported
DUNs Number: Not reported
NPDES Number: Not reported
EPA ID: Not reported
Comments: Not reported
Status: Active

SWEEPS UST:

Status: Not reported
Comp Number: 12995
Number: Not reported
Board Of Equalization: 44-020427
Referral Date: Not reported
Action Date: Not reported
Created Date: Not reported
Owner Tank Id: Not reported
SWRCB Tank Id: 36-000-012995-000001
Tank Status: Not reported
Capacity: 10000
Active Date: Not reported
Tank Use: EMPTY
STG: PRODUCT
Content: UNKNOWN
Number Of Tanks: 5

Status: Not reported
Comp Number: 12995
Number: Not reported
Board Of Equalization: 44-020427
Referral Date: Not reported
Action Date: Not reported
Created Date: Not reported
Owner Tank Id: Not reported
SWRCB Tank Id: 36-000-012995-000002
Tank Status: Not reported
Capacity: 7500
Active Date: Not reported

MAP FINDINGS
 FOCUS MAP 2

Map ID Site Database(s) EPA ID Number

BAKER SHELL (Continued)

S101591666

Tank Use:	EMPTY
STG:	PRODUCT
Content:	UNKNOWN
Number Of Tanks:	Not reported
Status:	Not reported
Comp Number:	12995
Number:	Not reported
Board Of Equalization:	44-020427
Referral Date:	Not reported
Action Date:	Not reported
Created Date:	Not reported
Owner Tank Id:	Not reported
SWRCB Tank Id:	36-000-012995-000003
Tank Status:	Not reported
Capacity:	7500
Active Date:	Not reported
Tank Use:	EMPTY
STG:	PRODUCT
Content:	UNKNOWN
Number Of Tanks:	Not reported
Status:	Not reported
Comp Number:	12995
Number:	Not reported
Board Of Equalization:	44-020427
Referral Date:	Not reported
Action Date:	Not reported
Created Date:	Not reported
Owner Tank Id:	Not reported
SWRCB Tank Id:	36-000-012995-000004
Tank Status:	Not reported
Capacity:	5000
Active Date:	Not reported
Tank Use:	EMPTY
STG:	PRODUCT
Content:	UNKNOWN
Number Of Tanks:	Not reported
Status:	Not reported
Comp Number:	12995
Number:	Not reported
Board Of Equalization:	44-020427
Referral Date:	Not reported
Action Date:	Not reported
Created Date:	Not reported
Owner Tank Id:	Not reported
SWRCB Tank Id:	36-000-012995-000005
Tank Status:	Not reported
Capacity:	5000
Active Date:	Not reported
Tank Use:	M.V. FUEL
STG:	PRODUCT
Content:	REG UNLEADED
Number Of Tanks:	Not reported

MAP FINDINGS
FOCUS MAP 2

Map ID	Site	Database(s)	EPA ID Number
16	ARCO AM/PM BAKER 72097 BAKER BLVD BAKER, CA 92309	HIST CORTESE San Bern. Co. Permit	S104539537 N/A
	HIST CORTESE: Region: CORTESE Facility County Code: 36 Reg By: LTNKA Reg Id: 6B3600557T		
	San Bern. Co. Permit: Region: SAN BERNARDINO Facility ID: FA0001032 Owner: BAKER AND AUJLA INC Permit Number: PT0013703 Permit Category: WASTE INCIDENTAL UST OPERATION ONLY Facility Status: ACTIVE Expiration Date: 10/31/2017 Region: SAN BERNARDINO Facility ID: FA0001032 Owner: BAKER AND AUJLA INC Permit Number: PT0003224 Permit Category: HAZMAT HANDLER - UST ONLY Facility Status: ACTIVE Expiration Date: 10/31/2017 Region: SAN BERNARDINO Facility ID: FA0001032 Owner: BAKER AND AUJLA INC Permit Number: PT0011226 Permit Category: UST OWNERSHIP/OPERATING PERMIT (PER UST) Facility Status: ACTIVE Expiration Date: 10/31/2017 Region: SAN BERNARDINO Facility ID: FA0001032 Owner: BAKER AND AUJLA INC Permit Number: PT0011224 Permit Category: UST OWNERSHIP/OPERATING PERMIT (PER UST) Facility Status: ACTIVE Expiration Date: 10/31/2017 Region: SAN BERNARDINO Facility ID: FA0001032 Owner: BAKER AND AUJLA INC Permit Number: PT0011225 Permit Category: UST OWNERSHIP/OPERATING PERMIT (PER UST) Facility Status: ACTIVE Expiration Date: 10/31/2017 Region: SAN BERNARDINO Facility ID: FA0001032 Owner: BAKER AND AUJLA INC Permit Number: PT0011227 Permit Category: UST OWNERSHIP/OPERATING PERMIT (PER UST) Facility Status: ACTIVE Expiration Date: 10/31/2017		

MAP FINDINGS
FOCUS MAP 2

Map ID	Site	Database(s)	EPA ID Number
17	72242 BAKER BLVD BAKER, CA 90220	CHMIRS	S109040548 N/A
	CHMIRS: OES Incident Number: 6-7209 OES notification: 12/06/2006 OES Date: Not reported OES Time: Not reported Date Completed: Not reported Property Use: Not reported Agency Id Number: Not reported Agency Incident Number: Not reported Time Notified: Not reported Time Completed: Not reported Surrounding Area: Not reported Estimated Temperature: Not reported Property Management: Not reported More Than Two Substances Involved?: Not reported Resp Agncy Personel # Of Decontaminated: Not reported Responding Agency Personel # Of Injuries: Not reported Responding Agency Personel # Of Fatalities: Not reported Others Number Of Decontaminated: Not reported Others Number Of Injuries: Not reported Others Number Of Fatalities: Not reported Vehicle Make/year: Not reported Vehicle License Number: Not reported Vehicle State: Not reported Vehicle Id Number: Not reported CA DOT PUC/ICC Number: Not reported Company Name: Not reported Reporting Officer Name/ID: Not reported Report Date: Not reported Facility Telephone: Not reported Waterway Involved: Not reported Waterway: Not reported Spill Site: Not reported Cleanup By: Contractor Containment: Not reported What Happened: Not reported Type: Not reported Measure: Not reported Other: Not reported Date/Time: Not reported Year: 2006 Agency: Western Merchandise Express Incident Date: 11/26/2006 12:00:00 AM Admin Agency: San Bernardino County Health Department Amount: Not reported Contained: Yes Site Type: Other E Date: Not reported Substance: Diesel Gallons: 0.000000 Unknown: 0 Substance #2: Not reported Substance #3: Not reported Evacuations: 0 Number of Injuries: 0		

MAP FINDINGS
FOCUS MAP 2

Map ID	Site	Database(s)	EPA ID Number
--------	------	-------------	---------------

(Continued)

S109040548

Number of Fatalities:	0
#1 Pipeline:	Not reported
#2 Pipeline:	Not reported
#3 Pipeline:	Not reported
#1 Vessel >= 300 Tons:	Not reported
#2 Vessel >= 300 Tons:	Not reported
#3 Vessel >= 300 Tons:	Not reported
Evacs:	Not reported
Injuries:	Not reported
Fatals:	Not reported
Comments:	Not reported
Description:	A tractor hit light pole and damaged fuel tank.

17	ARCO # 5010 11 BAKER BAKER, CA 92309	HIST CORTESE	S101301068 N/A
----	---	---------------------	---------------------------

HIST CORTESE:
Region: CORTESE
Facility County Code: 36
Reg By: LTNKA
Reg Id: 6B3600847T

17	CHEVRON #9-9879 72063 BAKER BLVD BAKER, CA 92309	HIST CORTESE LUST SWEEPS UST	S103880558 N/A
----	---	---	---------------------------

HIST CORTESE:
Region: CORTESE
Facility County Code: 36
Reg By: LTNKA
Reg Id: 6B3600441T

LUST:
Region: STATE
Global Id: T0607100771
Latitude: 35.264111
Longitude: -116.07611
Case Type: LUST Cleanup Site
Status: Completed - Case Closed
Status Date: 06/01/2016
Lead Agency: LAHONTAN RWQCB (REGION 6T)
Case Worker: BDG
Local Agency: Not reported
RB Case Number: 6B3600441T
LOC Case Number: 92051
File Location: Local Agency
Potential Media Affect: Aquifer used for drinking water supply
Potential Contaminants of Concern: Gasoline, MTBE / TBA / Other Fuel Oxygenates
Site History: Not reported

Click here to access the California GeoTracker records for this facility:

Contact:
Global Id: T0607100771
Contact Type: Regional Board Caseworker

MAP FINDINGS
FOCUS MAP 2

Map ID	Site	Database(s)	EPA ID Number
--------	------	-------------	---------------

CHEVRON #9-9879 (Continued)

S103880558

Contact Name: BRIAN GREY
 Organization Name: LAHONTAN RWQCB (REGION 6T)
 Address: 2501 LAKE TAHOE BOULEVARD
 City: SOUTH LAKE TAHOE
 Email: bgrey@waterboards.ca.gov
 Phone Number: Not reported

Status History:

Global Id: T0607100771
 Status: Open - Case Begin Date
 Status Date: 10/21/1992

Global Id: T0607100771
 Status: Open - Site Assessment
 Status Date: 10/21/1992

Global Id: T0607100771
 Status: Open - Site Assessment
 Status Date: 10/29/1992

Global Id: T0607100771
 Status: Open - Remediation
 Status Date: 12/14/1998

Global Id: T0607100771
 Status: Open - Remediation
 Status Date: 10/30/2001

Global Id: T0607100771
 Status: Open - Remediation
 Status Date: 02/14/2011

Global Id: T0607100771
 Status: Open - Eligible for Closure
 Status Date: 02/26/2015

Global Id: T0607100771
 Status: Completed - Case Closed
 Status Date: 06/01/2016

Regulatory Activities:

Global Id: T0607100771
 Action Type: RESPONSE
 Date: 07/15/2011
 Action: Monitoring Report - Semi-Annually

Global Id: T0607100771
 Action Type: Other
 Date: 10/21/1992
 Action: Leak Stopped

Global Id: T0607100771
 Action Type: RESPONSE
 Date: 01/15/2012
 Action: Monitoring Report - Semi-Annually

MAP FINDINGS
FOCUS MAP 2

Map ID	Site	Database(s)	EPA ID Number
	CHEVRON #9-9879 (Continued)		S103880558
	Global Id: T0607100771 Action Type: ENFORCEMENT Date: 11/17/2010 Action: Verbal Enforcement		
	Global Id: T0607100771 Action Type: ENFORCEMENT Date: 09/18/1995 Action: * Historical Enforcement		
	Global Id: T0607100771 Action Type: ENFORCEMENT Date: 04/03/2002 Action: Staff Letter		
	Global Id: T0607100771 Action Type: ENFORCEMENT Date: 06/19/2009 Action: Referral to Regional Board		
	Global Id: T0607100771 Action Type: ENFORCEMENT Date: 06/19/2009 Action: Referral to Regional Board		
	Global Id: T0607100771 Action Type: ENFORCEMENT Date: 07/23/2009 Action: Letter - Notice		
	Global Id: T0607100771 Action Type: ENFORCEMENT Date: 03/09/2015 Action: Notification - Preclosure		
	Global Id: T0607100771 Action Type: RESPONSE Date: 07/15/2012 Action: Monitoring Report - Semi-Annually		
	Global Id: T0607100771 Action Type: RESPONSE Date: 04/02/2013 Action: Request for Closure - Regulator Responded		
	Global Id: T0607100771 Action Type: REMEDIATION Date: 02/14/2011 Action: Free Product Removal		
	Global Id: T0607100771 Action Type: ENFORCEMENT Date: 01/20/2010 Action: Verbal Enforcement		
	Global Id: T0607100771 Action Type: ENFORCEMENT		

MAP FINDINGS
FOCUS MAP 2

Map ID	Site	Database(s)	EPA ID Number
	CHEVRON #9-9879 (Continued)		S103880558
	Date: 01/29/2010 Action: Staff Letter		
	Global Id: T0607100771 Action Type: ENFORCEMENT Date: 06/08/2015 Action: Email Correspondence		
	Global Id: T0607100771 Action Type: Other Date: 10/21/1992 Action: Leak Reported		
	Global Id: T0607100771 Action Type: RESPONSE Date: 01/15/2013 Action: Monitoring Report - Semi-Annually		
	Global Id: T0607100771 Action Type: RESPONSE Date: 11/14/2013 Action: Soil and Water Investigation Workplan - Regulator Responded		
	Global Id: T0607100771 Action Type: RESPONSE Date: 12/16/2014 Action: Request for Closure - Regulator Responded		
	Global Id: T0607100771 Action Type: RESPONSE Date: 07/24/2014 Action: Request for Closure - Regulator Responded		
	Global Id: T0607100771 Action Type: ENFORCEMENT Date: 05/18/2010 Action: Staff Letter		
	Global Id: T0607100771 Action Type: ENFORCEMENT Date: 02/03/2015 Action: Verbal Enforcement		
	Global Id: T0607100771 Action Type: RESPONSE Date: 07/15/2013 Action: Monitoring Report - Semi-Annually		
	Global Id: T0607100771 Action Type: ENFORCEMENT Date: 01/18/2011 Action: Staff Letter		
	Global Id: T0607100771 Action Type: ENFORCEMENT Date: 07/28/2010 Action: Verbal Enforcement		

MAP FINDINGS
FOCUS MAP 2

Map ID	Site	Database(s)	EPA ID Number
	CHEVRON #9-9879 (Continued)		S103880558
	Global Id: T0607100771 Action Type: RESPONSE Date: 07/15/2009 Action: Monitoring Report - Semi-Annually		
	Global Id: T0607100771 Action Type: RESPONSE Date: 01/15/2014 Action: Monitoring Report - Semi-Annually		
	Global Id: T0607100771 Action Type: ENFORCEMENT Date: 06/01/2016 Action: Closure/No Further Action Letter		
	Global Id: T0607100771 Action Type: RESPONSE Date: 12/21/2009 Action: Pilot Study / Treatability Workplan		
	Global Id: T0607100771 Action Type: RESPONSE Date: 01/15/2010 Action: Monitoring Report - Semi-Annually		
	Global Id: T0607100771 Action Type: RESPONSE Date: 09/03/2010 Action: Pilot Study/ Treatability Report		
	Global Id: T0607100771 Action Type: RESPONSE Date: 04/26/2010 Action: Other Report / Document		
	Global Id: T0607100771 Action Type: RESPONSE Date: 09/03/2010 Action: Risk Assessment Report		
	Global Id: T0607100771 Action Type: ENFORCEMENT Date: 07/19/2011 Action: Staff Letter		
	Global Id: T0607100771 Action Type: RESPONSE Date: 07/15/2010 Action: Monitoring Report - Semi-Annually		
	Global Id: T0607100771 Action Type: RESPONSE Date: 11/09/2010 Action: Corrective Action Plan / Remedial Action Plan		
	Global Id: T0607100771 Action Type: RESPONSE		

MAP FINDINGS
FOCUS MAP 2

Map ID	Site	Database(s)	EPA ID Number
--------	------	-------------	---------------

CHEVRON #9-9879 (Continued)

S103880558

Date: 10/21/2010
Action: Sensitive Receptor Survey Report

Global Id: T0607100771
Action Type: Other
Date: 10/21/1992
Action: Leak Discovery

Global Id: T0607100771
Action Type: RESPONSE
Date: 06/15/2011
Action: CAP/RAP - Other Report

Global Id: T0607100771
Action Type: RESPONSE
Date: 01/15/2011
Action: Monitoring Report - Semi-Annually

Global Id: T0607100771
Action Type: RESPONSE
Date: 05/13/2016
Action: Well Destruction Report

LUST Region 6V:

Region: 6V
Case Number: 6B3600441T
Leak Record: 1/15/1993
Report Date: 10/21/1992
Reported By Address: Not reported
Responsible Party: CHEVRON USA
Operator: Not reported
Cross Street: I-15
Local Agency: 36000L
Regional Board: 6V
Chemical: Not reported
Case Type: Drinking Water Aquifer affected
Funding: F
Enforce Type: SEL
How Found: Nuisance Conditions
How Stopped: Not reported
Cause of Leak: Corrosion
Leak Source: Piping
Global ID: T0607100771
Stop Date: 10/21/1992
Leak Confirm: 10/21/1992
Submit Workplan: 10/21/1992
Prelim Assess: 10/21/1992
Pollution Char: 10/29/1992
Remed Plan: 10/30/2001
Remed Action: 12/14/1998
Monitoring: Not reported
Close Date: Not reported
Discovered: 10/21/1992
Enforce Date: 9/18/1995
Review Date: 11/3/2001
GW Qualifier: =

MAP FINDINGS
FOCUS MAP 2

Map ID Site Database(s) EPA ID Number

CHEVRON #9-9879 (Continued)

S103880558

Soil Qualifier: Not reported
MTBE class: C
Max MTBE Grnd Wtr: 2800
Max MTBE Soil: Not reported
MTBE Counts: 1
MTBE Fuel: 0
MTBE Tested: YES
Organization Name: Not reported
Status: Remediation Plan
Contact: Not reported
Interim Action: No
Pilot Program: LUST
Lat/Long: 35.2588604 / -116
Staff Initials: GDC
Local Agency Staff: CR2
Lead Agency: Local Agency
Summary: THE FAX REQUESTED AN EXTENSION TO INSTALL MONITORING WELLS & SUBMIT
WELL INSTALLATION REPORT/SVE OPERATION
Basin Number: SODA LAKE VALLEY (6-
Beneficial: MUN
Priority: Not reported
UST Cleanup Fund ID: Not reported
Suspended: Not reported
Local Case Number: 92051
Amount: Not reported
Abate Method: Vapor Extraction
Water System: Not reported
Well Name: Not reported
Distance: 5973
Wst Disch Reqrmt Global ID: Not reported
Wst Disch Reqrmt Name: Not reported

SWEEPS UST:

Status: Active
Comp Number: 8541
Number: 9
Board Of Equalization: Not reported
Referral Date: 01-25-93
Action Date: 01-25-93
Created Date: 01-25-93
Owner Tank Id: Not reported
SWRCB Tank Id: 36-000-008541-000005
Tank Status: A
Capacity: 500
Active Date: 01-25-93
Tank Use: OIL
STG: W
Content: WASTE OIL
Number Of Tanks: 1

MAP FINDINGS
FOCUS MAP 2

Map ID	Site	Database(s)	EPA ID Number
17	CHEVRON NO 99879 72083 BAKER BLVD BAKER, CA 92309	RCRA-LQG	1007200545 CAP000067694
	<p>RCRA-LQG:</p> <p>Date form received by agency: 10/12/2000</p> <p>Facility name: CHEVRON NO 99879</p> <p>Site name: CHEVRON 99879</p> <p>Facility address: 72083 BAKER BLVD BAKER, CA 92309</p> <p>EPA ID: CAP000067694</p> <p>Mailing address: PO BOX 6004 SAN RAMON, CA 94583</p> <p>Contact: KATHY L. NORRIS</p> <p>Contact address: Not reported Not reported</p> <p>Contact country: US</p> <p>Contact telephone: (925) 842-5931</p> <p>Contact email: Not reported</p> <p>EPA Region: 09</p> <p>Classification: Large Quantity Generator</p> <p>Description: Handler: generates 1,000 kg or more of hazardous waste during any calendar month; or generates more than 1 kg of acutely hazardous waste during any calendar month; or generates more than 100 kg of any residue or contaminated soil, waste or other debris resulting from the cleanup of a spill, into or on any land or water, of acutely hazardous waste during any calendar month; or generates 1 kg or less of acutely hazardous waste during any calendar month, and accumulates more than 1 kg of acutely hazardous waste at any time; or generates 100 kg or less of any residue or contaminated soil, waste or other debris resulting from the cleanup of a spill, into or on any land or water, of acutely hazardous waste during any calendar month, and accumulates more than 100 kg of that material at any time</p> <p>Handler Activities Summary:</p> <p>U.S. importer of hazardous waste: No</p> <p>Mixed waste (haz. and radioactive): No</p> <p>Recycler of hazardous waste: No</p> <p>Transporter of hazardous waste: No</p> <p>Treater, storer or disposer of HW: No</p> <p>Underground injection activity: No</p> <p>On-site burner exemption: No</p> <p>Furnace exemption: No</p> <p>Used oil fuel burner: No</p> <p>Used oil processor: No</p> <p>User oil refiner: No</p> <p>Used oil fuel marketer to burner: No</p> <p>Used oil Specification marketer: No</p> <p>Used oil transfer facility: No</p> <p>Used oil transporter: No</p> <p>Violation Status: No violations found</p>		

MAP FINDINGS
FOCUS MAP 2

Map ID	Site	Database(s)	EPA ID Number
17	<p>72083 BAKER BAKER, CA 92309</p> <p>EDR Historical Auto Stations:</p> <p>Name: BAKER CHEVRON Year: 1999 Address: 72083 BAKER</p> <p>Name: BAKER CHEVRON Year: 2000 Address: 72083 BAKER</p>	EDR Hist Auto	1015615557 N/A
17	<p>CHEVRON 99879 72083 BAKER BLVD BAKER, CA 92309</p> <p>RCRA-LQG:</p> <p>Date form received by agency: 12/15/2010 Facility name: CHEVRON 99879 Facility address: 72083 BAKER BLVD BAKER, CA 92309</p> <p>EPA ID: CAR000215707 Mailing address: PO BOX 6004 SAN RAMON, CA 94583</p> <p>Contact: JOCKO RODRIGUEZ Contact address: PO BOX 6004 SAN RAMON, CA 94583</p> <p>Contact country: US Contact telephone: 877-386-6044 Contact email: NAWTDESK@CHEVRON.COM EPA Region: 09 Classification: Large Quantity Generator Description: Handler: generates 1,000 kg or more of hazardous waste during any calendar month; or generates more than 1 kg of acutely hazardous waste during any calendar month; or generates more than 100 kg of any residue or contaminated soil, waste or other debris resulting from the cleanup of a spill, into or on any land or water, of acutely hazardous waste during any calendar month; or generates 1 kg or less of acutely hazardous waste during any calendar month, and accumulates more than 1 kg of acutely hazardous waste at any time; or generates 100 kg or less of any residue or contaminated soil, waste or other debris resulting from the cleanup of a spill, into or on any land or water, of acutely hazardous waste during any calendar month, and accumulates more than 100 kg of that material at any time</p> <p>Owner/Operator Summary:</p> <p>Owner/operator name: JOCKO RODRIGUEZ Owner/operator address: Not reported Not reported</p> <p>Owner/operator country: US Owner/operator telephone: Not reported Legal status: Private Owner/Operator Type: Operator Owner/Op start date: 12/01/1978 Owner/Op end date: Not reported</p> <p>Owner/operator name: BYNCO LLC Owner/operator address: PO BOX 6004</p>	RCRA-LQG HAZNET EMI	1014387929 CAR000215707

MAP FINDINGS
FOCUS MAP 2

Map ID Site Database(s) EPA ID Number

CHEVRON 99879 (Continued)

1014387929

SAN RAMON, CA 94583

Owner/operator country: US
Owner/operator telephone: 877-386-6044
Legal status: Private
Owner/Operator Type: Owner
Owner/Op start date: 12/01/1978
Owner/Op end date: Not reported

Handler Activities Summary:

U.S. importer of hazardous waste: No
Mixed waste (haz. and radioactive): No
Recycler of hazardous waste: No
Transporter of hazardous waste: No
Treater, storer or disposer of HW: No
Underground injection activity: No
On-site burner exemption: No
Furnace exemption: No
Used oil fuel burner: No
Used oil processor: No
User oil refiner: No
Used oil fuel marketer to burner: No
Used oil Specification marketer: No
Used oil transfer facility: No
Used oil transporter: No

. Waste code: D001
. Waste name: IGNITABLE WASTE

. Waste code: D018
. Waste name: BENZENE

Violation Status: No violations found

HAZNET:

envid: 1014387929
Year: 2015
GEPaid: CAR000215707
Contact: KATHY NORRIS-SLUSHER
Telephone: 8773866044
Mailing Name: Not reported
Mailing Address: PO BOX 6004
Mailing City,St,Zip: SAN RAMON, CA 945830000
Gen County: San Bernardino
TSD EPA ID: CAD044429835
TSD County: Los Angeles
Waste Category: Aqueous solution with total organic residues less than 10 percent
Disposal Method: Storage, Bulking, And/Or Transfer Off Site--No Treatment/Reovery (H010-H129) Or (H131-H135)
Tons: 0.01
Cat Decode: Aqueous solution with total organic residues less than 10 percent
Method Decode: Storage, Bulking, And/Or Transfer Off Site--No Treatment/Reovery (H010-H129) Or (H131-H135)
Facility County: San Bernardino

envid: 1014387929
Year: 2015
GEPaid: CAR000215707

MAP FINDINGS
 FOCUS MAP 2

Map ID	Site	Database(s)	EPA ID Number
--------	------	-------------	---------------

CHEVRON 99879 (Continued)

1014387929

Contact: KATHY NORRIS-SLUSHER
 Telephone: 8773866044
 Mailing Name: Not reported
 Mailing Address: PO BOX 6004
 Mailing City,St,Zip: SAN RAMON, CA 945830000
 Gen County: San Bernardino
 TSD EPA ID: CAD044429835
 TSD County: Los Angeles
 Waste Category: Other organic solids
 Disposal Method: Storage, Bulking, And/Or Transfer Off Site--No Treatment/Reovery (H010-H129) Or (H131-H135)
 Tons: 0.1025
 Cat Decode: Other organic solids
 Method Decode: Storage, Bulking, And/Or Transfer Off Site--No Treatment/Reovery (H010-H129) Or (H131-H135)
 Facility County: San Bernardino

envid: 1014387929
 Year: 2014
 GEPAID: CAR000215707
 Contact: KATHY NORRIS-SLUSHER
 Telephone: 8773866044
 Mailing Name: Not reported
 Mailing Address: PO BOX 6004
 Mailing City,St,Zip: SAN RAMON, CA 945830000
 Gen County: San Bernardino
 TSD EPA ID: CAD008302903
 TSD County: Los Angeles
 Waste Category: Other organic solids
 Disposal Method: Storage, Bulking, And/Or Transfer Off Site--No Treatment/Reovery (H010-H129) Or (H131-H135)
 Tons: 0.05
 Cat Decode: Not reported
 Method Decode: Not reported
 Facility County: San Bernardino

envid: 1014387929
 Year: 2014
 GEPAID: CAR000215707
 Contact: KATHY NORRIS-SLUSHER
 Telephone: 8773866044
 Mailing Name: Not reported
 Mailing Address: PO BOX 6004
 Mailing City,St,Zip: SAN RAMON, CA 945830000
 Gen County: San Bernardino
 TSD EPA ID: CAD044429835
 TSD County: Los Angeles
 Waste Category: Aqueous solution with total organic residues less than 10 percent
 Disposal Method: Storage, Bulking, And/Or Transfer Off Site--No Treatment/Reovery (H010-H129) Or (H131-H135)
 Tons: 1.335
 Cat Decode: Not reported
 Method Decode: Not reported
 Facility County: San Bernardino

envid: 1014387929
 Year: 2014

MAP FINDINGS
FOCUS MAP 2

Map ID	Site	Database(s)	EPA ID Number
--------	------	-------------	---------------

CHEVRON 99879 (Continued)

1014387929

GEPAID: CAR000215707
 Contact: KATHY NORRIS-SLUSHER
 Telephone: 8773866044
 Mailing Name: Not reported
 Mailing Address: PO BOX 6004
 Mailing City, St, Zip: SAN RAMON, CA 945830000
 Gen County: San Bernardino
 TSD EPA ID: CAD044429835
 TSD County: Los Angeles
 Waste Category: Other organic solids
 Disposal Method: Storage, Bulking, And/Or Transfer Off Site--No Treatment/Reovery (H010-H129) Or (H131-H135)
 Tons: 0.06
 Cat Decode: Not reported
 Method Decode: Not reported
 Facility County: San Bernardino

[Click this hyperlink](#) while viewing on your computer to access 17 additional CA_HAZNET: record(s) in the EDR Site Report.

EMI:

Year: 2014
 County Code: 36
 Air Basin: MD
 Facility ID: 13200837
 Air District Name: MOJ
 SIC Code: 5541
 Air District Name: MOJAVE DESERT AQMD
 Community Health Air Pollution Info System: Not reported
 Consolidated Emission Reporting Rule: Not reported
 Total Organic Hydrocarbon Gases Tons/Yr: 0.364861305
 Reactive Organic Gases Tons/Yr: 0.364861305
 Carbon Monoxide Emissions Tons/Yr: 0
 NOX - Oxides of Nitrogen Tons/Yr: 0
 SOX - Oxides of Sulphur Tons/Yr: 0
 Particulate Matter Tons/Yr: 0
 Part. Matter 10 Micrometers and Smlr Tons/Yr: 0

17

**CHEVRON STATION #9879
72083 BAKER BLVD
BAKER, CA 92309**

**San Bern. Co. Permit S103670365
N/A**

San Bern. Co. Permit:

Region: SAN BERNARDINO
 Facility ID: FA0001911
 Owner: Chevron Products Company (a Chevron U.S.A. Inc. division)
 Permit Number: PT0002063
 Permit Category: HAZMAT HANDLER - UST ONLY
 Facility Status: ACTIVE
 Expiration Date: 12/31/2017

Region: SAN BERNARDINO
 Facility ID: FA0001911
 Owner: Chevron Products Company (a Chevron U.S.A. Inc. division)
 Permit Number: PT0012259
 Permit Category: UST OWNERSHIP/OPERATING PERMIT (PER UST)
 Facility Status: ACTIVE

MAP FINDINGS
FOCUS MAP 2

Map ID	Site	Database(s)	EPA ID Number
	<p>CHEVRON STATION #9879 (Continued)</p> <p>Expiration Date: 12/31/2017</p> <p>Region: SAN BERNARDINO Facility ID: FA0001911 Owner: Chevron Products Company (a Chevron U.S.A. Inc. division) Permit Number: PT0012258 Permit Category: UST OWNERSHIP/OPERATING PERMIT (PER UST) Facility Status: ACTIVE Expiration Date: 12/31/2017</p> <p>Region: SAN BERNARDINO Facility ID: FA0001911 Owner: Chevron Products Company (a Chevron U.S.A. Inc. division) Permit Number: PT0012260 Permit Category: UST OWNERSHIP/OPERATING PERMIT (PER UST) Facility Status: ACTIVE Expiration Date: 12/31/2017</p> <p>Region: SAN BERNARDINO Facility ID: FA0001911 Owner: Chevron Products Company (a Chevron U.S.A. Inc. division) Permit Number: PT0023954 Permit Category: WASTE INCIDENTAL UST OPERATION ONLY Facility Status: ACTIVE Expiration Date: 12/31/2017</p>		S103670365
17	<p>72083 BAKER BLVD BAKER, CA 92309</p> <p>EDR Historical Auto Stations: Name: CHEVRON Year: 2012 Address: 72083 BAKER BLVD</p>	EDR Hist Auto	1015615556 N/A
17	<p>CHEVRON STATION #9879 72063 BAKER BLVD BAKER, CA 92309</p> <p>UST: Facility ID: 86008541 Permitting Agency: SAN BERNARDINO COUNTY Latitude: 35.25968 Longitude: -116.08313</p>	UST	U004061581 N/A

MAP FINDINGS
FOCUS MAP 2

Map ID	Site	Database(s)	EPA ID Number
18	GRANITE CONSTRUCTION COMPANY 71940 BAKER BLVD BAKER, CA 92309 San Bern. Co. Permit: Region: SAN BERNARDINO Facility ID: FA0011183 Owner: GRANITE CONSTRUCTION CO Permit Number: PT0019305 Permit Category: SPECIAL GENERATOR Facility Status: INACTIVE Expiration Date: 09/30/2008 Region: SAN BERNARDINO Facility ID: FA0011183 Owner: GRANITE CONSTRUCTION CO Permit Number: PT0019306 Permit Category: HAZMAT HANDLER 0-10 EMPLOYEES Facility Status: INACTIVE Expiration Date: 09/30/2008	San Bern. Co. Permit	S108724368 N/A
19	CHEVRON STATION #9879 I-15 & KELBAKER BAKER, CA 92309 CA FID UST: Facility ID: 36009228 Regulated By: UTNKA Regulated ID: 00063249 Cortese Code: Not reported SIC Code: Not reported Facility Phone: Not reported Mail To: Not reported Mailing Address: PO BOX 2833 Mailing Address 2: Not reported Mailing City,St,Zip: BAKER 92309 Contact: Not reported Contact Phone: Not reported DUNS Number: Not reported NPDES Number: Not reported EPA ID: Not reported Comments: Not reported Status: Active SWEEPS UST: Status: Active Comp Number: 63249 Number: 9 Board Of Equalization: 44-021365 Referral Date: 06-29-88 Action Date: 06-29-88 Created Date: 02-29-88 Owner Tank Id: 1 SWRCB Tank Id: 36-000-063249-000001 Tank Status: A Capacity: 10000 Active Date: 07-01-85 Tank Use: UNKNOWN STG: P	CA FID UST SWEEPS UST	S101591825 N/A

MAP FINDINGS
FOCUS MAP 2

Map ID Site Database(s) EPA ID Number

CHEVRON STATION #9879 (Continued)

S101591825

Content: Not reported
 Number Of Tanks: 3

Status: Active
 Comp Number: 63249
 Number: 9
 Board Of Equalization: 44-021365
 Referral Date: 06-29-88
 Action Date: 06-29-88
 Created Date: 02-29-88
 Owner Tank Id: 2
 SWRCB Tank Id: 36-000-063249-000002
 Tank Status: A
 Capacity: 10000
 Active Date: 07-01-85
 Tank Use: UNKNOWN
 STG: P
 Content: Not reported
 Number Of Tanks: Not reported

Status: Active
 Comp Number: 63249
 Number: 9
 Board Of Equalization: 44-021365
 Referral Date: 06-29-88
 Action Date: 06-29-88
 Created Date: 02-29-88
 Owner Tank Id: 3
 SWRCB Tank Id: 36-000-063249-000003
 Tank Status: A
 Capacity: 5000
 Active Date: 07-01-85
 Tank Use: UNKNOWN
 STG: P
 Content: Not reported
 Number Of Tanks: Not reported

20

**BAKER WTF
 KELBAKER RD & I-15
 BAKER, CA 92309**

**WDS S102005957
 ENF N/A**

WDS:
 Facility ID: South Lahontan 360100001
 Facility Type: Municipal/Domestic - Facility that treats sewage or a mixture of predominantly sewage and other waste from districts, municipalities, communities, hospitals, schools, and publicly or privately owned systems (excluding individual subsurface leaching systems disposing of less than 1,000 gallons per day).
 Facility Status: Active - Any facility with a continuous or seasonal discharge that is under Waste Discharge Requirements.
 NPDES Number: Not reported
 Subregion: 0
 Facility Telephone: 7607334402
 Facility Contact: LEE HAYES
 Agency Name: BAKER CSD
 Agency Address: PO BOX 590
 Agency City,St,Zip: BAKER 92309
 Agency Contact: LEE HAYES

MAP FINDINGS
FOCUS MAP 2

Map ID	Site	Database(s)	EPA ID Number
--------	------	-------------	---------------

BAKER WTF (Continued)

S102005957

Agency Telephone: Not reported
 Agency Type: Special District (Includes districts established under general acts, sanitary districts, water districts irrigation districts, etc.)
 SIC Code: 4952
 SIC Code 2: Not reported
 Primary Waste Type: Designated/Influent or Solid Wastes that pose a significant threat to water quality because of their high concentrations (E.G., BOD, Hardness, TRF, Chloride). 'Manageable' hazardous wastes (E.G., inorganic salts and heavy metals) are included in this category.
 Primary Waste: DOMEST
 Waste Type2: Not reported
 Waste2: Domestic Sewage
 Primary Waste Type: Designated/Influent or Solid Wastes that pose a significant threat to water quality because of their high concentrations (E.G., BOD, Hardness, TRF, Chloride). 'Manageable' hazardous wastes (E.G., inorganic salts and heavy metals) are included in this category.
 Secondary Waste: Not reported
 Secondary Waste Type: Not reported
 Design Flow: 0
 Baseline Flow: 0
 Reclamation: No reclamation requirements associated with this facility.
 POTW: The facility is not a POTW.
 Treat To Water: Minor Threat to Water Quality. A violation of a regional board order should cause a relatively minor impairment of beneficial uses compared to a major or minor threat. Not: All nurds without a TTWQ will be considered a minor threat to water quality unless coded at a higher Level. A Zero (0) may be used to code those NURDS that are found to represent no threat to water quality.
 Complexity: Category B - Any facility having a physical, chemical, or biological waste treatment system (except for septic systems with subsurface disposal), or any Class II or III disposal site, or facilities without treatment systems that are complex, such as marinas with petroleum products, solid wastes, and sewage pump out facilities.

ENF:

Region: 6B
 Facility Id: 208572
 Agency Name: Not reported
 Place Type: Utility
 Place Subtype: Wastewater Treatment Facility
 Facility Type: Municipal/Domestic
 Agency Type: Not reported
 # Of Agencies: Not reported
 Place Latitude: 35.259279
 Place Longitude: -116.072756
 SIC Code 1: 4952
 SIC Desc 1: Sewerage Systems
 SIC Code 2: Not reported
 SIC Desc 2: Not reported
 SIC Code 3: Not reported
 SIC Desc 3: Not reported
 NAICS Code 1: 22132
 NAICS Desc 1: Sewage Treatment Facilities
 NAICS Code 2: Not reported
 NAICS Desc 2: Not reported
 NAICS Code 3: Not reported
 NAICS Desc 3: Not reported

MAP FINDINGS
FOCUS MAP 2

Map ID Site Database(s) EPA ID Number

BAKER WTF (Continued)

S102005957

# Of Places:	1
Source Of Facility:	Enf Action
Design Flow:	Not reported
Threat To Water Quality:	Not reported
Complexity:	Not reported
Pretreatment:	Not reported
Facility Waste Type:	Not reported
Facility Waste Type 2:	Not reported
Facility Waste Type 3:	Not reported
Facility Waste Type 4:	Not reported
Program:	Not reported
Program Category1:	Not reported
Program Category2:	WDR
# Of Programs:	Not reported
WDID:	Not reported
Reg Measure Id:	Not reported
Reg Measure Type:	Not reported
Region:	Not reported
Order #:	Not reported
Npdes# CA#:	Not reported
Major-Minor:	Not reported
Npdes Type:	Not reported
Reclamation:	Not reported
Dredge Fill Fee:	Not reported
301H:	Not reported
Application Fee Amt Received:	Not reported
Status:	Not reported
Status Date:	Not reported
Effective Date:	Not reported
Expiration/Review Date:	Not reported
Termination Date:	Not reported
WDR Review - Amend:	Not reported
WDR Review - Revise/Renew:	Not reported
WDR Review - Rescind:	Not reported
WDR Review - No Action Required:	Not reported
WDR Review - Pending:	Not reported
WDR Review - Planned:	Not reported
Status Enrollee:	Not reported
Individual/General:	Not reported
Fee Code:	Not reported
Direction/Voice:	Not reported
Enforcement Id(EID):	238685
Region:	Not reported
Order / Resolution Number:	UNKNOWN
Enforcement Action Type:	Notice of Violation
Effective Date:	10/22/2001
Adoption/Issuance Date:	Not reported
Achieve Date:	Not reported
Termination Date:	10/22/2001
ACL Issuance Date:	Not reported
EPL Issuance Date:	Not reported
Status:	Historical
Title:	Enforcement - 6B360100001
Description:	NOV issued on 10-22-01 requesting a repair status report by 11-15-01. Report was received 11-13-01.
Program:	WDRMUNILRG
Latest Milestone Completion Date:	11/13/2001

MAP FINDINGS
FOCUS MAP 2

Map ID Site Database(s) EPA ID Number

BAKER WTF (Continued)

S102005957

# Of Programs1:	1
Total Assessment Amount:	0
Initial Assessed Amount:	0
Liability \$ Amount:	0
Project \$ Amount:	0
Liability \$ Paid:	0
Project \$ Completed:	0
Total \$ Paid/Completed Amount:	0
Region:	6B
Facility Id:	208572
Agency Name:	Baker CSD
Place Type:	Utility
Place Subtype:	Wastewater Treatment Facility
Facility Type:	Municipal/Domestic
Agency Type:	Special District
# Of Agencies:	1
Place Latitude:	35.259279
Place Longitude:	-116.072756
SIC Code 1:	4952
SIC Desc 1:	Sewerage Systems
SIC Code 2:	Not reported
SIC Desc 2:	Not reported
SIC Code 3:	Not reported
SIC Desc 3:	Not reported
NAICS Code 1:	22132
NAICS Desc 1:	Sewage Treatment Facilities
NAICS Code 2:	Not reported
NAICS Desc 2:	Not reported
NAICS Code 3:	Not reported
NAICS Desc 3:	Not reported
# Of Places:	1
Source Of Facility:	Reg Meas
Design Flow:	0.4
Threat To Water Quality:	3
Complexity:	B
Pretreatment:	X - Facility is not a POTW
Facility Waste Type:	Domestic wastewater
Facility Waste Type 2:	Not reported
Facility Waste Type 3:	Not reported
Facility Waste Type 4:	Not reported
Program:	WDRMUNILRG
Program Category1:	WDR
Program Category2:	WDR
# Of Programs:	1
WDID:	6B360100001
Reg Measure Id:	147595
Reg Measure Type:	WDR
Region:	Not reported
Order #:	97-095
Npdes# CA#:	Not reported
Major-Minor:	Not reported
Npdes Type:	Not reported
Reclamation:	N - No
Dredge Fill Fee:	Not reported
301H:	Not reported
Application Fee Amt Received:	Not reported

MAP FINDINGS
FOCUS MAP 2

Map ID Site Database(s) EPA ID Number

BAKER WTF (Continued)

S102005957

Status:	Active
Status Date:	08/30/2016
Effective Date:	10/08/1997
Expiration/Review Date:	Not reported
Termination Date:	Not reported
WDR Review - Amend:	Not reported
WDR Review - Revise/Renew:	Not reported
WDR Review - Rescind:	Not reported
WDR Review - No Action Required:	Not reported
WDR Review - Pending:	Not reported
WDR Review - Planned:	Not reported
Status Enrollee:	N
Individual/General:	I
Fee Code:	58 - Non15 Based on (TTWQ)/CPLX
Direction/Voice:	Passive
Enforcement Id(EID):	408606
Region:	Not reported
Order / Resolution Number:	Not reported
Enforcement Action Type:	Oral Communication
Effective Date:	08/30/2016
Adoption/Issuance Date:	08/30/2016
Achieve Date:	Not reported
Termination Date:	08/30/2016
ACL Issuance Date:	Not reported
EPL Issuance Date:	Not reported
Status:	Historical
Title:	Oral Com 08/30/2016 for Baker CSD
Description:	Spoke with Jacob Overson. He thought the reports had been sent, he will check into it and resend as necessary.
Program:	WDRMUNILRG
Latest Milestone Completion Date:	Not reported
# Of Programs1:	1
Total Assessment Amount:	0
Initial Assessed Amount:	0
Liability \$ Amount:	0
Project \$ Amount:	0
Liability \$ Paid:	0
Project \$ Completed:	0
Total \$ Paid/Completed Amount:	0
Region:	6B
Facility Id:	208572
Agency Name:	Baker CSD
Place Type:	Utility
Place Subtype:	Wastewater Treatment Facility
Facility Type:	Municipal/Domestic
Agency Type:	Special District
# Of Agencies:	1
Place Latitude:	35.259279
Place Longitude:	-116.072756
SIC Code 1:	4952
SIC Desc 1:	Sewerage Systems
SIC Code 2:	Not reported
SIC Desc 2:	Not reported
SIC Code 3:	Not reported
SIC Desc 3:	Not reported
NAICS Code 1:	22132

MAP FINDINGS
FOCUS MAP 2

Map ID Site Database(s) EPA ID Number

BAKER WTF (Continued)

S102005957

NAICS Desc 1:	Sewage Treatment Facilities
NAICS Code 2:	Not reported
NAICS Desc 2:	Not reported
NAICS Code 3:	Not reported
NAICS Desc 3:	Not reported
# Of Places:	1
Source Of Facility:	Reg Meas
Design Flow:	0.4
Threat To Water Quality:	3
Complexity:	B
Pretreatment:	X - Facility is not a POTW
Facility Waste Type:	Domestic wastewater
Facility Waste Type 2:	Not reported
Facility Waste Type 3:	Not reported
Facility Waste Type 4:	Not reported
Program:	WDRMUNILRG
Program Category1:	WDR
Program Category2:	WDR
# Of Programs:	1
WDID:	6B360100001
Reg Measure Id:	147595
Reg Measure Type:	WDR
Region:	Not reported
Order #:	97-095
Npdes# CA#:	Not reported
Major-Minor:	Not reported
Npdes Type:	Not reported
Reclamation:	N - No
Dredge Fill Fee:	Not reported
301H:	Not reported
Application Fee Amt Received:	Not reported
Status:	Active
Status Date:	08/30/2016
Effective Date:	10/08/1997
Expiration/Review Date:	Not reported
Termination Date:	Not reported
WDR Review - Amend:	Not reported
WDR Review - Revise/Renew:	Not reported
WDR Review - Rescind:	Not reported
WDR Review - No Action Required:	Not reported
WDR Review - Pending:	Not reported
WDR Review - Planned:	Not reported
Status Enrollee:	N
Individual/General:	I
Fee Code:	58 - Non15 Based on (TTWQ)/CPLX
Direction/Voice:	Passive
Enforcement Id(EID):	408519
Region:	Not reported
Order / Resolution Number:	Not reported
Enforcement Action Type:	Oral Communication
Effective Date:	05/02/2016
Adoption/Issuance Date:	05/02/2016
Achieve Date:	Not reported
Termination Date:	05/03/2016
ACL Issuance Date:	Not reported
EPL Issuance Date:	Not reported
Status:	Historical

MAP FINDINGS
FOCUS MAP 2

Map ID Site Database(s) EPA ID Number

BAKER WTF (Continued)

S102005957

Title:	Oral Com 05/02/2016 for Baker CSD
Description:	Spoke with Jacob Overson. He thought the SMR had been sent. Since they haven't been received, he will resend them electronically.
Program:	WDRMUNILRG
Latest Milestone Completion Date:	Not reported
# Of Programs1:	1
Total Assessment Amount:	0
Initial Assessed Amount:	0
Liability \$ Amount:	0
Project \$ Amount:	0
Liability \$ Paid:	0
Project \$ Completed:	0
Total \$ Paid/Completed Amount:	0
Region:	6B
Facility Id:	208572
Agency Name:	Baker CSD
Place Type:	Utility
Place Subtype:	Wastewater Treatment Facility
Facility Type:	Municipal/Domestic
Agency Type:	Special District
# Of Agencies:	1
Place Latitude:	35.259279
Place Longitude:	-116.072756
SIC Code 1:	4952
SIC Desc 1:	Sewerage Systems
SIC Code 2:	Not reported
SIC Desc 2:	Not reported
SIC Code 3:	Not reported
SIC Desc 3:	Not reported
NAICS Code 1:	22132
NAICS Desc 1:	Sewage Treatment Facilities
NAICS Code 2:	Not reported
NAICS Desc 2:	Not reported
NAICS Code 3:	Not reported
NAICS Desc 3:	Not reported
# Of Places:	1
Source Of Facility:	Reg Meas
Design Flow:	0.4
Threat To Water Quality:	3
Complexity:	B
Pretreatment:	X - Facility is not a POTW
Facility Waste Type:	Domestic wastewater
Facility Waste Type 2:	Not reported
Facility Waste Type 3:	Not reported
Facility Waste Type 4:	Not reported
Program:	WDRMUNILRG
Program Category1:	WDR
Program Category2:	WDR
# Of Programs:	1
WDID:	6B360100001
Reg Measure Id:	147595
Reg Measure Type:	WDR
Region:	Not reported
Order #:	97-095
Npdes# CA#:	Not reported

MAP FINDINGS
FOCUS MAP 2

Map ID Site Database(s) EPA ID Number

BAKER WTF (Continued)

S102005957

Major-Minor:	Not reported
Npdes Type:	Not reported
Reclamation:	N - No
Dredge Fill Fee:	Not reported
301H:	Not reported
Application Fee Amt Received:	Not reported
Status:	Active
Status Date:	08/30/2016
Effective Date:	10/08/1997
Expiration/Review Date:	Not reported
Termination Date:	Not reported
WDR Review - Amend:	Not reported
WDR Review - Revise/Renew:	Not reported
WDR Review - Rescind:	Not reported
WDR Review - No Action Required:	Not reported
WDR Review - Pending:	Not reported
WDR Review - Planned:	Not reported
Status Enrollee:	N
Individual/General:	I
Fee Code:	58 - Non15 Based on (TTWQ)/CPLX
Direction/Voice:	Passive
Enforcement Id(EID):	404942
Region:	Not reported
Order / Resolution Number:	Not reported
Enforcement Action Type:	Oral Communication
Effective Date:	03/07/2016
Adoption/Issuance Date:	03/07/2016
Achieve Date:	Not reported
Termination Date:	03/07/2016
ACL Issuance Date:	Not reported
EPL Issuance Date:	Not reported
Status:	Historical
Title:	Oral Com 03/07/2016 for Baker CSD
Description:	03/07/2016 Spoke with Jacob Oberson. Informed him that SMR was past due and needed to be submitted. He replied that he had been attending to issues at the facility, but would get the report out as soon as possible.
Program:	WDRMUNILRG
Latest Milestone Completion Date:	Not reported
# Of Programs1:	1
Total Assessment Amount:	0
Initial Assessed Amount:	0
Liability \$ Amount:	0
Project \$ Amount:	0
Liability \$ Paid:	0
Project \$ Completed:	0
Total \$ Paid/Completed Amount:	0
Region:	6B
Facility Id:	208572
Agency Name:	Baker CSD
Place Type:	Utility
Place Subtype:	Wastewater Treatment Facility
Facility Type:	Municipal/Domestic
Agency Type:	Special District
# Of Agencies:	1
Place Latitude:	35.259279

MAP FINDINGS
FOCUS MAP 2

Map ID Site Database(s) EPA ID Number

BAKER WTF (Continued)

S102005957

Place Longitude:	-116.072756
SIC Code 1:	4952
SIC Desc 1:	Sewerage Systems
SIC Code 2:	Not reported
SIC Desc 2:	Not reported
SIC Code 3:	Not reported
SIC Desc 3:	Not reported
NAICS Code 1:	22132
NAICS Desc 1:	Sewage Treatment Facilities
NAICS Code 2:	Not reported
NAICS Desc 2:	Not reported
NAICS Code 3:	Not reported
NAICS Desc 3:	Not reported
# Of Places:	1
Source Of Facility:	Reg Meas
Design Flow:	0.4
Threat To Water Quality:	3
Complexity:	B
Pretreatment:	X - Facility is not a POTW
Facility Waste Type:	Domestic wastewater
Facility Waste Type 2:	Not reported
Facility Waste Type 3:	Not reported
Facility Waste Type 4:	Not reported
Program:	WDRMUNILRG
Program Category1:	WDR
Program Category2:	WDR
# Of Programs:	1
WDID:	6B360100001
Reg Measure Id:	147595
Reg Measure Type:	WDR
Region:	Not reported
Order #:	97-095
Npdes# CA#:	Not reported
Major-Minor:	Not reported
Npdes Type:	Not reported
Reclamation:	N - No
Dredge Fill Fee:	Not reported
301H:	Not reported
Application Fee Amt Received:	Not reported
Status:	Active
Status Date:	08/30/2016
Effective Date:	10/08/1997
Expiration/Review Date:	Not reported
Termination Date:	Not reported
WDR Review - Amend:	Not reported
WDR Review - Revise/Renew:	Not reported
WDR Review - Rescind:	Not reported
WDR Review - No Action Required:	Not reported
WDR Review - Pending:	Not reported
WDR Review - Planned:	Not reported
Status Enrollee:	N
Individual/General:	I
Fee Code:	58 - Non15 Based on (TTWQ)/CPLX
Direction/Voice:	Passive
Enforcement Id(EID):	398628
Region:	Not reported
Order / Resolution Number:	Not reported

MAP FINDINGS
FOCUS MAP 2

Map ID Site Database(s) EPA ID Number

BAKER WTF (Continued)

S102005957

Enforcement Action Type:	Notice of Violation
Effective Date:	10/27/2014
Adoption/Issuance Date:	10/27/2014
Achieve Date:	Not reported
Termination Date:	Not reported
ACL Issuance Date:	Not reported
EPL Issuance Date:	Not reported
Status:	Active
Title:	NOV 10/27/2014 for Baker CSD
Description:	Not reported
Program:	WDRMUNILRG
Latest Milestone Completion Date:	Not reported
# Of Programs1:	1
Total Assessment Amount:	0
Initial Assessed Amount:	0
Liability \$ Amount:	0
Project \$ Amount:	0
Liability \$ Paid:	0
Project \$ Completed:	0
Total \$ Paid/Completed Amount:	0
Region:	6B
Facility Id:	208572
Agency Name:	Not reported
Place Type:	Utility
Place Subtype:	Wastewater Treatment Facility
Facility Type:	Municipal/Domestic
Agency Type:	Not reported
# Of Agencies:	Not reported
Place Latitude:	35.259279
Place Longitude:	-116.072756
SIC Code 1:	4952
SIC Desc 1:	Sewerage Systems
SIC Code 2:	Not reported
SIC Desc 2:	Not reported
SIC Code 3:	Not reported
SIC Desc 3:	Not reported
NAICS Code 1:	22132
NAICS Desc 1:	Sewage Treatment Facilities
NAICS Code 2:	Not reported
NAICS Desc 2:	Not reported
NAICS Code 3:	Not reported
NAICS Desc 3:	Not reported
# Of Places:	1
Source Of Facility:	Enf Action
Design Flow:	Not reported
Threat To Water Quality:	Not reported
Complexity:	Not reported
Pretreatment:	Not reported
Facility Waste Type:	Not reported
Facility Waste Type 2:	Not reported
Facility Waste Type 3:	Not reported
Facility Waste Type 4:	Not reported
Program:	Not reported
Program Category1:	Not reported
Program Category2:	WDR
# Of Programs:	Not reported

MAP FINDINGS
FOCUS MAP 2

Map ID Site Database(s) EPA ID Number

BAKER WTF (Continued)

S102005957

WDID:	Not reported
Reg Measure Id:	Not reported
Reg Measure Type:	Not reported
Region:	Not reported
Order #:	Not reported
Npdes# CA#:	Not reported
Major-Minor:	Not reported
Npdes Type:	Not reported
Reclamation:	Not reported
Dredge Fill Fee:	Not reported
301H:	Not reported
Application Fee Amt Received:	Not reported
Status:	Not reported
Status Date:	Not reported
Effective Date:	Not reported
Expiration/Review Date:	Not reported
Termination Date:	Not reported
WDR Review - Amend:	Not reported
WDR Review - Revise/Renew:	Not reported
WDR Review - Rescind:	Not reported
WDR Review - No Action Required:	Not reported
WDR Review - Pending:	Not reported
WDR Review - Planned:	Not reported
Status Enrollee:	Not reported
Individual/General:	Not reported
Fee Code:	Not reported
Direction/Voice:	Not reported
Enforcement Id(EID):	403689
Region:	Not reported
Order / Resolution Number:	Not reported
Enforcement Action Type:	Oral Communication
Effective Date:	11/16/2015
Adoption/Issuance Date:	11/16/2015
Achieve Date:	Not reported
Termination Date:	11/16/2015
ACL Issuance Date:	Not reported
EPL Issuance Date:	Not reported
Status:	Historical
Title:	Oral Com 11/16/2015 for Baker CSD
Description:	Not reported
Program:	WDRMUNILRG
Latest Milestone Completion Date:	Not reported
# Of Programs1:	1
Total Assessment Amount:	0
Initial Assessed Amount:	0
Liability \$ Amount:	0
Project \$ Amount:	0
Liability \$ Paid:	0
Project \$ Completed:	0
Total \$ Paid/Completed Amount:	0
Region:	6B
Facility Id:	208572
Agency Name:	Not reported
Place Type:	Utility
Place Subtype:	Wastewater Treatment Facility
Facility Type:	Municipal/Domestic

MAP FINDINGS
FOCUS MAP 2

Map ID Site Database(s) EPA ID Number

BAKER WTF (Continued)

S102005957

Agency Type:	Not reported
# Of Agencies:	Not reported
Place Latitude:	35.259279
Place Longitude:	-116.072756
SIC Code 1:	4952
SIC Desc 1:	Sewerage Systems
SIC Code 2:	Not reported
SIC Desc 2:	Not reported
SIC Code 3:	Not reported
SIC Desc 3:	Not reported
NAICS Code 1:	22132
NAICS Desc 1:	Sewage Treatment Facilities
NAICS Code 2:	Not reported
NAICS Desc 2:	Not reported
NAICS Code 3:	Not reported
NAICS Desc 3:	Not reported
# Of Places:	1
Source Of Facility:	Enf Action
Design Flow:	Not reported
Threat To Water Quality:	Not reported
Complexity:	Not reported
Pretreatment:	Not reported
Facility Waste Type:	Not reported
Facility Waste Type 2:	Not reported
Facility Waste Type 3:	Not reported
Facility Waste Type 4:	Not reported
Program:	Not reported
Program Category1:	Not reported
Program Category2:	WDR
# Of Programs:	Not reported
WDID:	Not reported
Reg Measure Id:	Not reported
Reg Measure Type:	Not reported
Region:	Not reported
Order #:	Not reported
Npdes# CA#:	Not reported
Major-Minor:	Not reported
Npdes Type:	Not reported
Reclamation:	Not reported
Dredge Fill Fee:	Not reported
301H:	Not reported
Application Fee Amt Received:	Not reported
Status:	Not reported
Status Date:	Not reported
Effective Date:	Not reported
Expiration/Review Date:	Not reported
Termination Date:	Not reported
WDR Review - Amend:	Not reported
WDR Review - Revise/Renew:	Not reported
WDR Review - Rescind:	Not reported
WDR Review - No Action Required:	Not reported
WDR Review - Pending:	Not reported
WDR Review - Planned:	Not reported
Status Enrollee:	Not reported
Individual/General:	Not reported
Fee Code:	Not reported
Direction/Voice:	Not reported

MAP FINDINGS
FOCUS MAP 2

Map ID Site Database(s) EPA ID Number

BAKER WTF (Continued)

S102005957

Enforcement Id(EID): 368157
 Region: Not reported
 Order / Resolution Number: Not reported
 Enforcement Action Type: Notice of Violation
 Effective Date: 06/25/2009
 Adoption/Issuance Date: Not reported
 Achieve Date: Not reported
 Termination Date: 11/30/2015
 ACL Issuance Date: Not reported
 EPL Issuance Date: Not reported
 Status: Historical
 Title: NOV Baker WTF (June 25, 2009)
 Description: Submit report of WDR: 6/16/09 Obtain WDR coverage for Pond
 6: 11/19/09
 Program: WDRMUNILRG
 Latest Milestone Completion Date: Not reported
 # Of Programs1: 1
 Total Assessment Amount: 0
 Initial Assessed Amount: 0
 Liability \$ Amount: 0
 Project \$ Amount: 0
 Liability \$ Paid: 0
 Project \$ Completed: 0
 Total \$ Paid/Completed Amount: 0

21

**FORMER TEXACO STATION
72132 BAKER BLVD
BAKER, CA 92309**

**HIST CORTESE S102438811
LUST N/A
SWEEPS UST**

HIST CORTESE:

Region: CORTESE
 Facility County Code: 36
 Reg By: LTNKA
 Reg Id: 6B3600624T

LUST:

Region: STATE
 Global Id: T0607100842
 Latitude: 35.266053
 Longitude: -116.07433
 Case Type: LUST Cleanup Site
 Status: Open - Remediation
 Status Date: 08/11/2015
 Lead Agency: LAHONTAN RWQCB (REGION 6T)
 Case Worker: BDG
 Local Agency: SAN BERNARDINO COUNTY
 RB Case Number: 6B3600624T
 LOC Case Number: 94013
 File Location: Regional Board
 Potential Media Affect: Aquifer used for drinking water supply
 Potential Contaminants of Concern: Gasoline, MTBE / TBA / Other Fuel Oxygenates
 Site History: Not reported

Click here to access the California GeoTracker records for this facility:

Contact:

Global Id: T0607100842
 Contact Type: Regional Board Caseworker

MAP FINDINGS
FOCUS MAP 2

Map ID	Site	Database(s)	EPA ID Number
--------	------	-------------	---------------

FORMER TEXACO STATION (Continued)

S102438811

Contact Name:	BRIAN GREY
Organization Name:	LAHONTAN RWQCB (REGION 6T)
Address:	2501 LAKE TAHOE BOULEVARD
City:	SOUTH LAKE TAHOE
Email:	bgrey@waterboards.ca.gov
Phone Number:	Not reported
Global Id:	T0607100842
Contact Type:	Local Agency Caseworker
Contact Name:	CATHERINE RICHARDS
Organization Name:	SAN BERNARDINO COUNTY
Address:	620 SOUTH E STREET
City:	SAN BERNARDINO
Email:	crichards@sbcfire.org
Phone Number:	9093868419
Status History:	
Global Id:	T0607100842
Status:	Open - Case Begin Date
Status Date:	04/07/1994
Global Id:	T0607100842
Status:	Open - Site Assessment
Status Date:	04/07/1994
Global Id:	T0607100842
Status:	Open - Site Assessment
Status Date:	05/18/1994
Global Id:	T0607100842
Status:	Open - Site Assessment
Status Date:	06/20/1994
Global Id:	T0607100842
Status:	Open - Referred
Status Date:	09/03/2008
Global Id:	T0607100842
Status:	Open - Assessment & Interim Remedial Action
Status Date:	07/23/2009
Global Id:	T0607100842
Status:	Open - Inactive
Status Date:	07/23/2009
Global Id:	T0607100842
Status:	Open - Remediation
Status Date:	08/11/2015
Regulatory Activities:	
Global Id:	T0607100842
Action Type:	ENFORCEMENT
Date:	02/18/2009
Action:	Technical Correspondence / Assistance / Other
Global Id:	T0607100842

MAP FINDINGS
FOCUS MAP 2

Map ID Site Database(s) EPA ID Number

FORMER TEXACO STATION (Continued)

S102438811

Action Type:	ENFORCEMENT
Date:	09/08/2009
Action:	Verbal Enforcement
Global Id:	T0607100842
Action Type:	ENFORCEMENT
Date:	09/03/2008
Action:	Referral to Regional Board
Global Id:	T0607100842
Action Type:	ENFORCEMENT
Date:	06/05/2009
Action:	Staff Letter
Global Id:	T0607100842
Action Type:	Other
Date:	01/01/1999
Action:	Leak Stopped
Global Id:	T0607100842
Action Type:	ENFORCEMENT
Date:	07/23/2009
Action:	Letter - Notice
Global Id:	T0607100842
Action Type:	ENFORCEMENT
Date:	09/03/2008
Action:	Referral to Regional Board
Global Id:	T0607100842
Action Type:	ENFORCEMENT
Date:	04/03/2002
Action:	Staff Letter
Global Id:	T0607100842
Action Type:	ENFORCEMENT
Date:	09/10/2009
Action:	Verbal Enforcement
Global Id:	T0607100842
Action Type:	ENFORCEMENT
Date:	07/20/2009
Action:	Letter - Notice
Global Id:	T0607100842
Action Type:	Other
Date:	07/20/1994
Action:	Leak Reported
Global Id:	T0607100842
Action Type:	ENFORCEMENT
Date:	04/07/2010
Action:	Staff Letter
Global Id:	T0607100842
Action Type:	RESPONSE
Date:	07/15/2007

MAP FINDINGS
FOCUS MAP 2

Map ID	Site	Database(s)	EPA ID Number
--------	------	-------------	---------------

FORMER TEXACO STATION (Continued)

S102438811

Action:	Monitoring Report - Quarterly
Global Id:	T0607100842
Action Type:	RESPONSE
Date:	04/15/2007
Action:	Monitoring Report - Quarterly
Global Id:	T0607100842
Action Type:	RESPONSE
Date:	07/15/1996
Action:	Monitoring Report - Quarterly
Global Id:	T0607100842
Action Type:	RESPONSE
Date:	01/15/2007
Action:	Monitoring Report - Quarterly
Global Id:	T0607100842
Action Type:	RESPONSE
Date:	01/15/2008
Action:	Monitoring Report - Quarterly
Global Id:	T0607100842
Action Type:	RESPONSE
Date:	07/15/2006
Action:	Monitoring Report - Quarterly
Global Id:	T0607100842
Action Type:	RESPONSE
Date:	10/15/2006
Action:	Monitoring Report - Quarterly
Global Id:	T0607100842
Action Type:	REMEDIATION
Date:	03/23/2007
Action:	Soil Vapor Extraction (SVE)
Global Id:	T0607100842
Action Type:	REMEDIATION
Date:	10/01/1999
Action:	Free Product Removal
Global Id:	T0607100842
Action Type:	ENFORCEMENT
Date:	09/10/2015
Action:	Verbal Enforcement
Global Id:	T0607100842
Action Type:	ENFORCEMENT
Date:	03/19/2015
Action:	Staff Letter
Global Id:	T0607100842
Action Type:	RESPONSE
Date:	04/14/2009
Action:	Clean Up Fund - 5-Year Review Summary

MAP FINDINGS
FOCUS MAP 2

Map ID	Site	Database(s)	EPA ID Number
--------	------	-------------	---------------

FORMER TEXACO STATION (Continued)

S102438811

Global Id:	T0607100842
Action Type:	RESPONSE
Date:	12/13/1999
Action:	Soil and Water Investigation Report
Global Id:	T0607100842
Action Type:	REMEDIATION
Date:	11/01/2005
Action:	Free Product Removal
Global Id:	T0607100842
Action Type:	ENFORCEMENT
Date:	07/22/2010
Action:	Verbal Enforcement
Global Id:	T0607100842
Action Type:	RESPONSE
Date:	11/05/2007
Action:	Clean Up Fund - 5-Year Review Summary
Global Id:	T0607100842
Action Type:	RESPONSE
Date:	08/01/1995
Action:	Soil and Water Investigation Report
Global Id:	T0607100842
Action Type:	RESPONSE
Date:	04/15/2006
Action:	Monitoring Report - Quarterly
Global Id:	T0607100842
Action Type:	RESPONSE
Date:	08/05/2009
Action:	CAP/RAP - Other Report
Global Id:	T0607100842
Action Type:	RESPONSE
Date:	07/15/2010
Action:	Monitoring Report - Quarterly
Global Id:	T0607100842
Action Type:	RESPONSE
Date:	07/15/2010
Action:	Monitoring Report - Quarterly
Global Id:	T0607100842
Action Type:	ENFORCEMENT
Date:	09/07/2010
Action:	Verbal Enforcement
Global Id:	T0607100842
Action Type:	ENFORCEMENT
Date:	11/04/2015
Action:	Staff Letter
Global Id:	T0607100842
Action Type:	RESPONSE

MAP FINDINGS
FOCUS MAP 2

Map ID	Site	Database(s)	EPA ID Number
--------	------	-------------	---------------

FORMER TEXACO STATION (Continued)

S102438811

Date:	12/02/2002
Action:	Other Report / Document
Global Id:	T0607100842
Action Type:	RESPONSE
Date:	12/02/2002
Action:	Other Workplan
Global Id:	T0607100842
Action Type:	ENFORCEMENT
Date:	01/31/1997
Action:	* Historical Enforcement
Global Id:	T0607100842
Action Type:	RESPONSE
Date:	03/28/2003
Action:	Monitoring Report - Quarterly
Global Id:	T0607100842
Action Type:	RESPONSE
Date:	03/21/2003
Action:	Corrective Action Plan / Remedial Action Plan
Global Id:	T0607100842
Action Type:	RESPONSE
Date:	03/21/2003
Action:	Other Workplan
Global Id:	T0607100842
Action Type:	RESPONSE
Date:	03/21/2003
Action:	Monitoring Report - Quarterly
Global Id:	T0607100842
Action Type:	RESPONSE
Date:	05/30/2003
Action:	Monitoring Report - Quarterly
Global Id:	T0607100842
Action Type:	RESPONSE
Date:	06/07/2010
Action:	Clean Up Fund - 5-Year Review Summary
Global Id:	T0607100842
Action Type:	Other
Date:	05/18/1994
Action:	Leak Discovery
Global Id:	T0607100842
Action Type:	RESPONSE
Date:	08/11/2015
Action:	Monitoring Report - Semi-Annually

LUST Region 6V:
Region: 6V
Case Number: 6B3600624T

MAP FINDINGS
FOCUS MAP 2

Map ID Site Database(s) EPA ID Number

FORMER TEXACO STATION (Continued)

S102438811

Leak Record: 5/3/1994
 Report Date: 11/16/1993
 Reported By Address: Not reported
 Responsible Party: SILVER LAKE PROPERTIES
 Operator: SILVER LAKE PROPERTIES
 Cross Street: DEATH VALLEY RD
 Local Agency: 36000L
 Regional Board: 6V
 Chemical: Not reported
 Case Type: Drinking Water Aquifer affected
 Funding: F
 Enforce Type: SEL
 How Found: Not reported
 How Stopped: Not reported
 Cause of Leak: Not reported
 Leak Source: Not reported
 Global ID: T0607100842
 Stop Date: Not reported
 Leak Confirm: 4/7/1994
 Submit Workplan: Not reported
 Prelim Assess: 5/18/1994
 Pollution Char: 6/20/1994
 Remed Plan: Not reported
 Remed Action: Not reported
 Monitoring: Not reported
 Close Date: Not reported
 Discovered: Not reported
 Enforce Date: 1/31/1997
 Review Date: 5/30/2002
 GW Qualifier: Not reported
 Soil Qualifier: Not reported
 MTBE class: B
 Max MTBE Grnd Wtr: 403
 Max MTBE Soil: Not reported
 MTBE Counts: 1
 MTBE Fuel: 0
 MTBE Tested: YES
 Organization Name: Not reported
 Status: Pollution Characterization
 Contact: Not reported
 Interim Action: Not reported
 Pilot Program: LUST
 Lat/Long: 35.2648614 / -116
 Staff Initials: GDC
 Local Agency Staff: UNK
 Lead Agency: Local Agency
 Summary: Not reported
 Basin Number: SODA LAKE VALLEY (6-
 Beneficial: MUN
 Priority: Not reported
 UST Cleanup Fund ID: Not reported
 Suspended: Not reported
 Local Case Number: 94013
 Amount: Not reported
 Abate Method: Not reported
 Water System: Not reported
 Well Name: Not reported

MAP FINDINGS
FOCUS MAP 2

Map ID Site Database(s) EPA ID Number

FORMER TEXACO STATION (Continued)

S102438811

Distance: 2570.313665
Wst Disch Reqrmnt Global ID: Not reported
Wst Disch Reqrmnt Name: Not reported

SWEEPS UST:

Status: Active
Comp Number: 14813
Number: 9
Board Of Equalization: 44-020427
Referral Date: 01-25-93
Action Date: 01-25-93
Created Date: 01-25-93
Owner Tank Id: 1
SWRCB Tank Id: 36-000-014813-000001
Tank Status: A
Capacity: 10000
Active Date: 01-25-93
Tank Use: M.V. FUEL
STG: P
Content: DIESEL
Number Of Tanks: 3

Status: Active
Comp Number: 14813
Number: 9
Board Of Equalization: 44-020427
Referral Date: 01-25-93
Action Date: 01-25-93
Created Date: 01-25-93
Owner Tank Id: 2
SWRCB Tank Id: 36-000-014813-000002
Tank Status: A
Capacity: 10000
Active Date: 01-25-93
Tank Use: M.V. FUEL
STG: P
Content: REG UNLEADED
Number Of Tanks: Not reported

Status: Active
Comp Number: 14813
Number: 9
Board Of Equalization: 44-020427
Referral Date: 01-25-93
Action Date: 01-25-93
Created Date: 01-25-93
Owner Tank Id: 3
SWRCB Tank Id: 36-000-014813-000003
Tank Status: A
Capacity: 5000
Active Date: 01-25-93
Tank Use: M.V. FUEL
STG: P
Content: LEADED
Number Of Tanks: Not reported

MAP FINDINGS
FOCUS MAP 2

Map ID	Site	Database(s)	EPA ID Number																																																																				
21	TEXACO STATION 72132 BAKER BLVD BAKER, CA RGA LUST: <table border="0"> <tr><td>2008</td><td>TEXACO STATION</td><td>72132 BAKER BLVD</td></tr> <tr><td>2007</td><td>TEXACO STATION</td><td>72132 BAKER BLVD</td></tr> <tr><td>2006</td><td>TEXACO STATION</td><td>72132 BAKER BLVD</td></tr> <tr><td>2005</td><td>TEXACO STATION</td><td>72132 BAKER BLVD</td></tr> <tr><td>2003</td><td>TEXACO STATION</td><td>72132 BAKER BLVD</td></tr> <tr><td>2002</td><td>TEXACO STATION</td><td>72132 BAKER BLVD</td></tr> <tr><td>2001</td><td>TEXACO STATION</td><td>72132 BAKER BLVD</td></tr> <tr><td>2000</td><td>TEXACO STATION</td><td>72132 BAKER BLVD</td></tr> <tr><td>1998</td><td>TEXACO STATION</td><td>72132 BAKER BLVD</td></tr> <tr><td>1997</td><td>TEXACO STATION</td><td>72132 BAKER BLVD</td></tr> <tr><td>1996</td><td>TEXACO STATION</td><td>72132 BAKER BLVD</td></tr> <tr><td>1995</td><td>TEXACO STATION</td><td>72132 BAKER BLVD</td></tr> </table>	2008	TEXACO STATION	72132 BAKER BLVD	2007	TEXACO STATION	72132 BAKER BLVD	2006	TEXACO STATION	72132 BAKER BLVD	2005	TEXACO STATION	72132 BAKER BLVD	2003	TEXACO STATION	72132 BAKER BLVD	2002	TEXACO STATION	72132 BAKER BLVD	2001	TEXACO STATION	72132 BAKER BLVD	2000	TEXACO STATION	72132 BAKER BLVD	1998	TEXACO STATION	72132 BAKER BLVD	1997	TEXACO STATION	72132 BAKER BLVD	1996	TEXACO STATION	72132 BAKER BLVD	1995	TEXACO STATION	72132 BAKER BLVD	RGA LUST	S114700848 N/A																																
2008	TEXACO STATION	72132 BAKER BLVD																																																																					
2007	TEXACO STATION	72132 BAKER BLVD																																																																					
2006	TEXACO STATION	72132 BAKER BLVD																																																																					
2005	TEXACO STATION	72132 BAKER BLVD																																																																					
2003	TEXACO STATION	72132 BAKER BLVD																																																																					
2002	TEXACO STATION	72132 BAKER BLVD																																																																					
2001	TEXACO STATION	72132 BAKER BLVD																																																																					
2000	TEXACO STATION	72132 BAKER BLVD																																																																					
1998	TEXACO STATION	72132 BAKER BLVD																																																																					
1997	TEXACO STATION	72132 BAKER BLVD																																																																					
1996	TEXACO STATION	72132 BAKER BLVD																																																																					
1995	TEXACO STATION	72132 BAKER BLVD																																																																					
21	SILVER LAKE PROPERTIES, INC 72132 BAKER BLVD BAKER, CA 92309 HAZNET: <table border="0"> <tr><td>envid:</td><td>S113072561</td></tr> <tr><td>Year:</td><td>2010</td></tr> <tr><td>GEPaid:</td><td>CAL000128053</td></tr> <tr><td>Contact:</td><td>BARBARA HERRON/PRESIDENT</td></tr> <tr><td>Telephone:</td><td>7602424927</td></tr> <tr><td>Mailing Name:</td><td>Not reported</td></tr> <tr><td>Mailing Address:</td><td>19319 PAUBA RD</td></tr> <tr><td>Mailing City,St,Zip:</td><td>APPLE VALLEY, CA 923070000</td></tr> <tr><td>Gen County:</td><td>Not reported</td></tr> <tr><td>TSD EPA ID:</td><td>CAT080013352</td></tr> <tr><td>TSD County:</td><td>Not reported</td></tr> <tr><td>Waste Category:</td><td>Aqueous solution with total organic residues less than 10 percent</td></tr> <tr><td>Disposal Method:</td><td>Other Recovery Of Reclamation For Reuse Including Acid Regeneration, Organics Recovery Ect</td></tr> <tr><td>Tons:</td><td>2.1</td></tr> <tr><td>Cat Decode:</td><td>Not reported</td></tr> <tr><td>Method Decode:</td><td>Not reported</td></tr> <tr><td>Facility County:</td><td>San Bernardino</td></tr> <tr><td>envid:</td><td>S113072561</td></tr> <tr><td>Year:</td><td>2010</td></tr> <tr><td>GEPaid:</td><td>CAL000128053</td></tr> <tr><td>Contact:</td><td>BARBARA HERRON/PRESIDENT</td></tr> <tr><td>Telephone:</td><td>7602424927</td></tr> <tr><td>Mailing Name:</td><td>Not reported</td></tr> <tr><td>Mailing Address:</td><td>19319 PAUBA RD</td></tr> <tr><td>Mailing City,St,Zip:</td><td>APPLE VALLEY, CA 923070000</td></tr> <tr><td>Gen County:</td><td>Not reported</td></tr> <tr><td>TSD EPA ID:</td><td>CAT080013352</td></tr> <tr><td>TSD County:</td><td>Not reported</td></tr> <tr><td>Waste Category:</td><td>Aqueous solution with total organic residues less than 10 percent</td></tr> <tr><td>Disposal Method:</td><td>Other Recovery Of Reclamation For Reuse Including Acid Regeneration, Organics Recovery Ect</td></tr> <tr><td>Tons:</td><td>2.1</td></tr> <tr><td>Cat Decode:</td><td>Not reported</td></tr> <tr><td>Method Decode:</td><td>Not reported</td></tr> <tr><td>Facility County:</td><td>San Bernardino</td></tr> </table>	envid:	S113072561	Year:	2010	GEPaid:	CAL000128053	Contact:	BARBARA HERRON/PRESIDENT	Telephone:	7602424927	Mailing Name:	Not reported	Mailing Address:	19319 PAUBA RD	Mailing City,St,Zip:	APPLE VALLEY, CA 923070000	Gen County:	Not reported	TSD EPA ID:	CAT080013352	TSD County:	Not reported	Waste Category:	Aqueous solution with total organic residues less than 10 percent	Disposal Method:	Other Recovery Of Reclamation For Reuse Including Acid Regeneration, Organics Recovery Ect	Tons:	2.1	Cat Decode:	Not reported	Method Decode:	Not reported	Facility County:	San Bernardino	envid:	S113072561	Year:	2010	GEPaid:	CAL000128053	Contact:	BARBARA HERRON/PRESIDENT	Telephone:	7602424927	Mailing Name:	Not reported	Mailing Address:	19319 PAUBA RD	Mailing City,St,Zip:	APPLE VALLEY, CA 923070000	Gen County:	Not reported	TSD EPA ID:	CAT080013352	TSD County:	Not reported	Waste Category:	Aqueous solution with total organic residues less than 10 percent	Disposal Method:	Other Recovery Of Reclamation For Reuse Including Acid Regeneration, Organics Recovery Ect	Tons:	2.1	Cat Decode:	Not reported	Method Decode:	Not reported	Facility County:	San Bernardino	HAZNET	S113072561 N/A
envid:	S113072561																																																																						
Year:	2010																																																																						
GEPaid:	CAL000128053																																																																						
Contact:	BARBARA HERRON/PRESIDENT																																																																						
Telephone:	7602424927																																																																						
Mailing Name:	Not reported																																																																						
Mailing Address:	19319 PAUBA RD																																																																						
Mailing City,St,Zip:	APPLE VALLEY, CA 923070000																																																																						
Gen County:	Not reported																																																																						
TSD EPA ID:	CAT080013352																																																																						
TSD County:	Not reported																																																																						
Waste Category:	Aqueous solution with total organic residues less than 10 percent																																																																						
Disposal Method:	Other Recovery Of Reclamation For Reuse Including Acid Regeneration, Organics Recovery Ect																																																																						
Tons:	2.1																																																																						
Cat Decode:	Not reported																																																																						
Method Decode:	Not reported																																																																						
Facility County:	San Bernardino																																																																						
envid:	S113072561																																																																						
Year:	2010																																																																						
GEPaid:	CAL000128053																																																																						
Contact:	BARBARA HERRON/PRESIDENT																																																																						
Telephone:	7602424927																																																																						
Mailing Name:	Not reported																																																																						
Mailing Address:	19319 PAUBA RD																																																																						
Mailing City,St,Zip:	APPLE VALLEY, CA 923070000																																																																						
Gen County:	Not reported																																																																						
TSD EPA ID:	CAT080013352																																																																						
TSD County:	Not reported																																																																						
Waste Category:	Aqueous solution with total organic residues less than 10 percent																																																																						
Disposal Method:	Other Recovery Of Reclamation For Reuse Including Acid Regeneration, Organics Recovery Ect																																																																						
Tons:	2.1																																																																						
Cat Decode:	Not reported																																																																						
Method Decode:	Not reported																																																																						
Facility County:	San Bernardino																																																																						

MAP FINDINGS
FOCUS MAP 2

Map ID Site Database(s) EPA ID Number

SILVER LAKE PROPERTIES, INC (Continued)

S113072561

envid: S113072561
Year: 2008
GEPaid: CAL000128053
Contact: BARBARA HERRON/PRESIDENT
Telephone: 7602424927
Mailing Name: Not reported
Mailing Address: 19319 PAUBA RD
Mailing City,St,Zip: APPLE VALLEY, CA 923070000
Gen County: Not reported
TSD EPA ID: CAT080013352
TSD County: Not reported
Waste Category: Aqueous solution with total organic residues less than 10 percent
Disposal Method: Other Recovery Of Reclamation For Reuse Including Acid Regeneration,
Organics Recovery Ect
Tons: 1.911
Cat Decode: Not reported
Method Decode: Not reported
Facility County: San Bernardino

envid: S113072561
Year: 2008
GEPaid: CAL000128053
Contact: BARBARA HERRON/PRESIDENT
Telephone: 7602424927
Mailing Name: Not reported
Mailing Address: 19319 PAUBA RD
Mailing City,St,Zip: APPLE VALLEY, CA 923070000
Gen County: Not reported
TSD EPA ID: CAT080013352
TSD County: Not reported
Waste Category: Aqueous solution with total organic residues less than 10 percent
Disposal Method: Other Recovery Of Reclamation For Reuse Including Acid Regeneration,
Organics Recovery Ect
Tons: 1.911
Cat Decode: Not reported
Method Decode: Not reported
Facility County: San Bernardino

envid: S113072561
Year: 2007
GEPaid: CAL000128053
Contact: WILLIS HERRON
Telephone: 7602424927
Mailing Name: Not reported
Mailing Address: 19319 PAUBA RD
Mailing City,St,Zip: APPLE VALLEY, CA 923070000
Gen County: Not reported
TSD EPA ID: CAT080013352
TSD County: Not reported
Waste Category: Aqueous solution with total organic residues less than 10 percent
Disposal Method: Discharge To Sewer/Potw Or Npdes(With Prior Storage--With Or Without
Treatment)
Tons: 3.9
Cat Decode: Not reported
Method Decode: Not reported
Facility County: San Bernardino

MAP FINDINGS
FOCUS MAP 2

Map ID	Site	Database(s)	EPA ID Number																																		
	SILVER LAKE PROPERTIES, INC (Continued)		S113072561																																		
	<p>Click this hyperlink while viewing on your computer to access 33 additional CA_HAZNET: record(s) in the EDR Site Report.</p>																																				
21	FORMER TEXACO STATION 72132 BAKER BLVD BAKER, CA RGA LUST: <table border="0" style="margin-left: 40px;"> <tr> <td>2012</td> <td>FORMER TEXACO STATION</td> <td>72132 BAKER BLVD</td> </tr> <tr> <td>2011</td> <td>FORMER TEXACO STATION</td> <td>72132 BAKER BLVD</td> </tr> <tr> <td>2010</td> <td>FORMER TEXACO STATION</td> <td>72132 BAKER BLVD</td> </tr> <tr> <td>2009</td> <td>FORMER TEXACO STATION</td> <td>72132 BAKER BLVD</td> </tr> </table>	2012	FORMER TEXACO STATION	72132 BAKER BLVD	2011	FORMER TEXACO STATION	72132 BAKER BLVD	2010	FORMER TEXACO STATION	72132 BAKER BLVD	2009	FORMER TEXACO STATION	72132 BAKER BLVD	RGA LUST	S114623256 N/A																						
2012	FORMER TEXACO STATION	72132 BAKER BLVD																																			
2011	FORMER TEXACO STATION	72132 BAKER BLVD																																			
2010	FORMER TEXACO STATION	72132 BAKER BLVD																																			
2009	FORMER TEXACO STATION	72132 BAKER BLVD																																			
21	8297 RB6T 72132 BAKER BLVD BAKER, CA 92309 FINDS: <p style="margin-left: 40px;">Registry ID: 110043357042</p> <p style="margin-left: 40px;">Environmental Interest/Information System LEAKING UNDERGROUND STORAGE TANK - ARRA</p>	FINDS	1014671212 N/A																																		
22	1X BAKER COM SERV DIST 73730 BAKER BLVD BAKER, CA 00000 HAZNET: <table border="0" style="margin-left: 40px;"> <tr> <td>envid:</td> <td>S112855084</td> </tr> <tr> <td>Year:</td> <td>1994</td> </tr> <tr> <td>GEPAID:</td> <td>CAC000944544</td> </tr> <tr> <td>Contact:</td> <td>BAKER CSD</td> </tr> <tr> <td>Telephone:</td> <td>0000000000</td> </tr> <tr> <td>Mailing Name:</td> <td>Not reported</td> </tr> <tr> <td>Mailing Address:</td> <td>P O BOX 590</td> </tr> <tr> <td>Mailing City,St,Zip:</td> <td>BAKER, CA 923090000</td> </tr> <tr> <td>Gen County:</td> <td>Not reported</td> </tr> <tr> <td>TSD EPA ID:</td> <td>CAT080011059</td> </tr> <tr> <td>TSD County:</td> <td>Not reported</td> </tr> <tr> <td>Waste Category:</td> <td>Waste oil and mixed oil</td> </tr> <tr> <td>Disposal Method:</td> <td>Recycler</td> </tr> <tr> <td>Tons:</td> <td>.4170</td> </tr> <tr> <td>Cat Decode:</td> <td>Not reported</td> </tr> <tr> <td>Method Decode:</td> <td>Not reported</td> </tr> <tr> <td>Facility County:</td> <td>San Bernardino</td> </tr> </table>	envid:	S112855084	Year:	1994	GEPAID:	CAC000944544	Contact:	BAKER CSD	Telephone:	0000000000	Mailing Name:	Not reported	Mailing Address:	P O BOX 590	Mailing City,St,Zip:	BAKER, CA 923090000	Gen County:	Not reported	TSD EPA ID:	CAT080011059	TSD County:	Not reported	Waste Category:	Waste oil and mixed oil	Disposal Method:	Recycler	Tons:	.4170	Cat Decode:	Not reported	Method Decode:	Not reported	Facility County:	San Bernardino	HAZNET	S112855084 N/A
envid:	S112855084																																				
Year:	1994																																				
GEPAID:	CAC000944544																																				
Contact:	BAKER CSD																																				
Telephone:	0000000000																																				
Mailing Name:	Not reported																																				
Mailing Address:	P O BOX 590																																				
Mailing City,St,Zip:	BAKER, CA 923090000																																				
Gen County:	Not reported																																				
TSD EPA ID:	CAT080011059																																				
TSD County:	Not reported																																				
Waste Category:	Waste oil and mixed oil																																				
Disposal Method:	Recycler																																				
Tons:	.4170																																				
Cat Decode:	Not reported																																				
Method Decode:	Not reported																																				
Facility County:	San Bernardino																																				

FOCUS MAP 2 ORPHAN SUMMARY

City	EDR ID	Site Name	Site Address	Zip	Database(s)
BAKER	U001574416	99879	I-15 & KELBAKER	92309	HIST UST
BAKER	U001574424	HALLORAN SPRINGS MOBIL	I-15 & HALLORAN SPRINGS RD	92309	HIST UST
BAKER	S118407717	BAKER TRANSPORTATION	HWY 121 AND SCHOOL HOUSE LANE	92309	HIST UST
BAKER	U001574418	BAKER TRANSPORTATION	HWY 121 & SCHOOL HOUSE LANE	92309	HIST UST
BAKER	S118118991	COMMUNICATION LINE INSTALL PROJECT NO 9353949	HWY 127	92309	NPDES
BAKER	S113040498	UNOCAL SERVICE STATION #4971	HWY 127 & I-15	92309	HAZNET
BAKER	S101591504	BAKER VALLEY HIGH	HWY 127 & SCH HSE RD	92309	CA FID UST, SWEEPS UST
BAKER	S112971272	FLORILLI TRANSPORTATION LLC	HIGHWAY 15 PM 172	92309	HAZNET
BAKER	1016210302	CALTRANS DISTRICT 8 BAKER	ROUTE 15 PM 137 96	92309	FINDS, ECHO
BAKER	S113015966	CALTRANS DISTRICT 8	ROUTE 15 PM 137 96	92309	HAZNET
BAKER	1000419430	CALTRANS DISTRICT 8 BAKER	ROUTE 15 PM 137 96	92309	RCRA-SQG
BAKER	S101591727	E-Z SERVE #1193	75469 HIGHWAY 466	92309	CA FID UST, HIST UST, SWEEPS US
BAKER	U001574429	TEXACO STATION #1193	75469 HIGHWAY 466	92309	HIST UST
BAKER	S113881058	INN 12KV	ALONG SILVER LAKE ROAD AND POWERLINE ROAD	92309	NPDES
BAKER	S118407168	99879	I-15 AND KELBAKER	92309	HIST UST
BAKER	S118410879	HALLORAN SPRINGS MOBIL	I-15 AND HALLORAN SPRINGS RD	92309	HIST UST
BAKER	S109457890	BAKER BATCH PLAMT	58500 W BAKER BLVD	92309	NPDES
BAKER	S105159095	BAKER PIT	56500 BAKER RD	92309	WDS
BAKER	S113156397	PAUL KIM	70274 BAKER BLVD.	92309	HAZNET
BAKER	S101619198	KEN'S SERVICE	72 BAKER BLVD	92309	CA FID UST, SWEEPS UST
BAKER	S112854698	1X BAKER MOBIL STATION	350 BAKER BLVD	92309	HAZNET
BAKER	U001574421	CRANMER GARAGE	BAKER BOULEVARD	92309	HIST UST
BAKER	S106112074	JACOBSON CONSTRUCTION CO	56500 W BAKER BLVD	92309	AST, San Bern. Co. Permit
BAKER	S113034069	ARCO PRODUCTS COMPANY	11 BAKER BLVD	92309	HAZNET
BAKER	S101590897	PIKES SERVICE STATION	BAKER BLVD	92309	HIST CORTESE, CA FID UST, SWEEI UST
BAKER	S111456371	SPRINT BAKER REGENERATOR	70521 BAKER BLVD	92309	San Bern. Co. Permit
BAKER	S107140349	ROBERTSON'S READY MIX	56500 BAKER RD	92309	San Bern. Co. Permit
BAKER	S118597189	JACOBSON CONST CO BAKER PIT	56500 BAKER RD	92309	NPDES
BAKER	S113085202	BYONG YIM	70274 BAKER BLVD	92309	HAZNET
BAKER	U001574420	CAL TRANS BAKER	BAKER BLVD	92309	HIST UST
BAKER	U001574425	KENS SERVICES	72 BAKER BLVD	92309	HIST UST
BAKER	S117347726	AT&T COMMUNICATION LINE INSTALL PROJECT NO 9353949	BAKER BLVD	92309	NPDES
BAKER	S112851402	1X SILVER LAKE PROPERTIES	7211 BAKER	92309	HAZNET
BAKER	S113064369	BAKER TRUCK SERVICE	400 WEST BAKER BLVD	92309	HAZNET
BAKER	S112935986	REES'S ENTERPRISE	56500 BAKER BLVD	92309	HAZNET
BAKER	S112928461	GRANITE CONSTRUCTION INC	56500 BAKER BLVD	92309	HAZNET
BAKER	S101617898	BONANZA	BEACH & HIGHWAY 157	92309	CA FID UST, SWEEPS UST
BAKER	S119087078	ROUTE 15 BRIDGE DECKS SURFACING AND TRANSVERSE CONNECTORS	18 BRIDGES ON ROUTE 15 BETWEEN POST MILES 104 AND 155	92309	NPDES
BAKER	U001574417	BAKER	BUS RTE 15,PM 137.96	92309	HIST UST

FOCUS MAP 2 ORPHAN SUMMARY

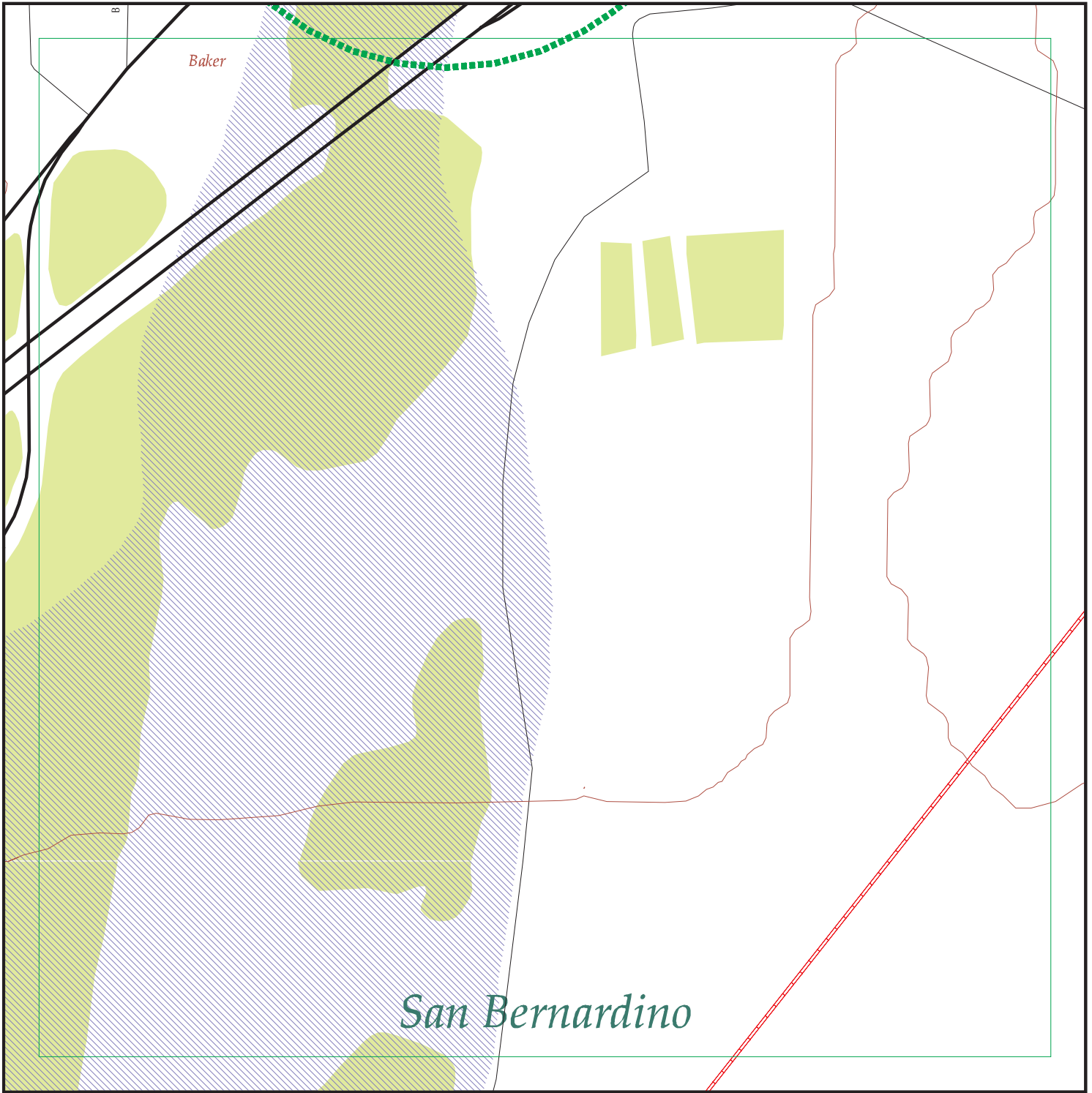
City	EDR ID	Site Name	Site Address	Zip	Database(s)
BAKER	A100345792	HAHM INTERNATIONAL , INC	W/O HWY 127 N/O BAKER	92309	AST
BAKER	S116288272	CALNEV PIPELINE - BAKER BOOSTER STATION	KELBAKER ROAD	92309	EMI
BAKER	S113789708	CALNEV PIPE LINE LLC - BAKER STATION	KELBAKER RD	92309	HAZNET
BAKER	S105482161	VERIZON WIRELESS: KELSO PEAK	KELBAKER RD	92309	San Bern. Co. Permit
BAKER	S105939634	SILVER LAKE MINE -KD MINING CO	20 MILES NW OF BAKER	92309	EMI
BAKER	S117311925	CALNEV PIPE LINE LLC BAKER STATION	12 MI N OF KELBAKER RD	92309	HAZNET
BAKER	1016140186	CALNEV PIPE LINE LLC BAKER PUMP STA	1.2 MI N OF KELBAKER RD	92309	RCRA NonGen / NLR
BAKER	1016407224	CALNEV PIPE LINE LLC BAKER PUMP STA	1.2 MI N OF KELBAKER RD	92309	FINDS, ECHO
BAKER	S118910897	FARM FRESH FOODS	I-15 N/B @ PM 149	92309	HAZNET
BAKER	S112923193	AMERICAN TOWERS CORP	15 MI NE/OF BAKER...	92309	HAZNET
BAKER	A100345787	HAHM INTERNATIONAL	20 MI NO OF BAKER	92309	AST
BAKER	S117039027	CALNEV PIPE LINE, LLC- BAKER STATION	1.2 MI NORTH OF KELBAKER RD	92309	San Bern. Co. Permit
BAKER	1000698030	AMERICAN BORATE CO	26MI S OF BAKER ON I-90	92309	RCRA-SQG
BAKER	S112980130	LINDE GROUP	POST MI 143 I-15 NB	92309	HAZNET
BAKER	S106910834	FAA QSV SHAMROCK RCL	I-15 RASOR RD EXIT	92309	San Bern. Co. Permit
BAKER	S119102926	AT&T MOBILITY - LA8140-01 I-15 / RASOR RD (USID48433)	RASOR RD & I-15 RASOR RD & I-15	92309	San Bern. Co. Permit
BAKER	S105255573	BAKER CLASS III LANDFILL	2 MI SE OF BAKER	92309	WDS
BAKER	S118495063	APEX SILVER LAKE MINE	T15N, SEC14, BAKER	92309	EMI
BAKER	S103820512	VERIZON WIRELESS: RASOR ROAD	I-15- SECTION 14 RD	92309	San Bern. Co. Permit
BAKER	S118407830	BEACON STATION	STAR RT BOX 1	92309	HIST UST
BAKER	S112878946	AT & T CORP	42 MI WEST OF HWY 127	92309	HAZNET
IVANPAH	S103977959	CASTLE MOUNTAIN MINE	115575 HART MINE RD	92309	WDS, CHMIRS
KELSO	S106803215	PACIFIC BELL LBU61	N/O 40 FWY & KELBAKER RD	92309	San Bern. Co. Permit
KELSO	S117039017	UC NRS SWEENEY GRANITE MTNS DESERT RESEARCH CENTER	101 GRANITET9N KELBAKER ROAD	92309	San Bern. Co. Permit
KELSO	S109521147	NATIONAL PARK SERVICES	KELBAKER @ AIKENS MINE RD	92309	San Bern. Co. Permit
KELSO	S117388307	UNION PACIFIC RAILROAD- KELSO	RD1 KELBAKER	92309	San Bern. Co. Permit
KELSO	S106911252	VALLEY WELLS RANCH	KELBAKER RD	92309	San Bern. Co. Permit
KELSO	S113113773	UNIVERSITY OF CALIFORNIA, RIVERSIDE	T9N KELBAKER RD	92309	HAZNET
KELSO	S118469965	KELSO YARD	KELBAKER ROAD	92309	NPDES
MOUNTAIN PASS	S106929711	MT PASS TRANSPORTATION	I HIGHWAY 15 & BALIE RD	92309	SWEEPS UST
MOUNTAIN PASS	S118413203	MT PASS TRANSSPORTATION	I HWY 15 AND BALIE ROAD	92309	HIST UST
MOUNTAIN PASS	U001574428	MT PASS TRANSPORTATION	I HWY 15 & BALIE ROAD	92309	HIST UST
SAN BERNARDINO COUN	S107538721		HIGHWAY 138 E OF HIGHWAY 2		CDL
SAN BERNARDINO COUN	S107538848		HWY 18, 3 MILES NO OF WATERMAN CANYON		CDL
SAN BERNARDINO COUN	S107537822		BELL ROAD, I-15		CDL
SAN BERNARDINO COUN	S107538165		CORNER OF HWY 247 & 18 AND 76 STATION		CDL
SAN BERNARDINO COUN	S107538579		GLEN HELEN PARKWAY, 1 MI E OF I-15		CDL
SAN BERNARDINO COUN	S107539873		ON HIGHWAY 395, 2 MILES NORTH OF ADELANTO		CDL
SAN BERNARDINO COUN	S107539885		ON HWY 138, 1 1/2 MI W OF HWY 15		CDL
SAN BERNARDINO COUN	S107532438		3 1/2 MI E OF BEAR VALLEY & HWY 18...		CDL
SAN BERNARDINO COUN	1016139697	CIMA ROAD MINE WASTE SITE	1 MIL W OF INTE. 15 OFF CIMA ROAD		SEMS
SAN BERNARDINO COUN	S107540506		ROAD INO9, 3/2 MI E OF HWY 330		CDL
SAN BERNARDINO COUN	M300003174	HOLLIDAY TRUCKING, INC.	SAN BERARDINO PIT		US MINES
SAN BERNARDINO COUN	M300003168	VULCAN MATERIALS CO.	SAN BERNARDINO (#010)		US MINES
SAN BERNARDINO COUN	S107540087		ON STATE HIGHWAY 173, ~2 MILES SOUTH OF LAKE ARROWHEAD ROAD,		CDL

Count: 86 records

FOCUS MAP 2 ORPHAN SUMMARY

City	EDR ID	Site Name	Site Address	Zip	Database(s)
YUCCA GROVE	S105698481	FAA YUCCA GROVE RCL	I-15 HALLORAN SUMMIT EXI	92309	San Bern. Co. Permit
ZZYZX	S118494443	CASTA UNIVERSITY, DESERT STUDIES	4 MI DOWN ZZYZX RD FROM I-15	92309	EMI

Focus Map 3

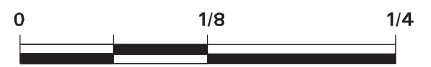


EDR DataMap® - Environmental Atlas

San Bernardino County-Baker

Legend

- | | | | | |
|-----------------------------|--------------------|-------------------------|-------------------|---------------------|
| Roads | Waterways | Powerlines | Water | Listed Sites |
| Major Roads | Railroads | Pipelines | Superfund Sites | Sensitive Receptors |
| Contour Lines | Study Boundary | Fault Lines | Federal DOD Sites | |
| National Wetlands Inventory | 100-Yr Flood Zones | Indian Reservations BIA | | |



Scale in Miles

FOCUS MAP 3 ORPHAN SUMMARY

City	EDR ID	Site Name	Site Address	Zip	Database(s)
BAKER	U001574416	99879	I-15 & KELBAKER	92309	HIST UST
BAKER	U001574424	HALLORAN SPRINGS MOBIL	I-15 & HALLORAN SPRINGS RD	92309	HIST UST
BAKER	S118407717	BAKER TRANSPORTATION	HWY 121 AND SCHOOL HOUSE LANE	92309	HIST UST
BAKER	U001574418	BAKER TRANSPORTATION	HWY 121 & SCHOOL HOUSE LANE	92309	HIST UST
BAKER	S118118991	COMMUNICATION LINE INSTALL PROJECT NO 9353949	HWY 127	92309	NPDES
BAKER	S113040498	UNOCAL SERVICE STATION #4971	HWY 127 & I-15	92309	HAZNET
BAKER	S101591504	BAKER VALLEY HIGH	HWY 127 & SCH HSE RD	92309	CA FID UST, SWEEPS UST
BAKER	S112971272	FLORILLI TRANSPORTATION LLC	HIGHWAY 15 PM 172	92309	HAZNET
BAKER	1016210302	CALTRANS DISTRICT 8 BAKER	ROUTE 15 PM 137 96	92309	FINDS, ECHO
BAKER	S113015966	CALTRANS DISTRICT 8	ROUTE 15 PM 137 96	92309	HAZNET
BAKER	1000419430	CALTRANS DISTRICT 8 BAKER	ROUTE 15 PM 137 96	92309	RCRA-SQG
BAKER	S101591727	E-Z SERVE #1193	75469 HIGHWAY 466	92309	CA FID UST, HIST UST, SWEEPS US
BAKER	U001574429	TEXACO STATION #1193	75469 HIGHWAY 466	92309	HIST UST
BAKER	S118407168	99879	I-15 AND KELBAKER	92309	HIST UST
BAKER	S118410879	HALLORAN SPRINGS MOBIL	I-15 AND HALLORAN SPRINGS RD	92309	HIST UST
BAKER	S109457890	BAKER BATCH PLAMT	58500 W BAKER BLVD	92309	NPDES
BAKER	S105159095	BAKER PIT	56500 BAKER RD	92309	WDS
BAKER	S113156397	PAUL KIM	70274 BAKER BLVD.	92309	HAZNET
BAKER	S101619198	KEN'S SERVICE	72 BAKER BLVD	92309	CA FID UST, SWEEPS UST
BAKER	S112854698	1X BAKER MOBIL STATION	350 BAKER BLVD	92309	HAZNET
BAKER	U001574421	CRANMER GARAGE	BAKER BOULEVARD	92309	HIST UST
BAKER	S106112074	JACOBSON CONSTRUCTION CO	56500 W BAKER BLVD	92309	AST, San Bern. Co. Permit
BAKER	S113034069	ARCO PRODUCTS COMPANY	11 BAKER BLVD	92309	HAZNET
BAKER	S101590897	PIKES SERVICE STATION	BAKER BLVD	92309	HIST CORTESE, CA FID UST, SWEEI UST
BAKER	S111456371	SPRINT BAKER REGENERATOR	70521 BAKER BLVD	92309	San Bern. Co. Permit
BAKER	S107140349	ROBERTSON'S READY MIX	56500 BAKER RD	92309	San Bern. Co. Permit
BAKER	S118597189	JACOBSON CONST CO BAKER PIT	56500 BAKER RD	92309	NPDES
BAKER	S113085202	BYONG YIM	70274 BAKER BLVD	92309	HAZNET
BAKER	U001574420	CAL TRANS BAKER	BAKER BLVD	92309	HIST UST
BAKER	U001574425	KENS SERVICES	72 BAKER BLVD	92309	HIST UST
BAKER	S117347726	AT&T COMMUNICATION LINE INSTALL PROJECT NO 9353949	BAKER BLVD	92309	NPDES
BAKER	S112851402	1X SILVER LAKE PROPERTIES	7211 BAKER	92309	HAZNET
BAKER	S113064369	BAKER TRUCK SERVICE	400 WEST BAKER BLVD	92309	HAZNET
BAKER	S112935986	REES'S ENTERPRISE	56500 BAKER BLVD	92309	HAZNET
BAKER	S112928461	GRANITE CONSTRUCTION INC	56500 BAKER BLVD	92309	HAZNET
BAKER	S101617898	BONANZA	BEACH & HIGHWAY 157	92309	CA FID UST, SWEEPS UST
BAKER	S119087078	ROUTE 15 BRIDGE DECKS SURFACING AND TRANSVERSE CONNECTORS	18 BRIDGES ON ROUTE 15 BETWEEN POST MILES 104 AND 155	92309	NPDES
BAKER	U001574417	BAKER	BUS RTE 15,PM 137.96	92309	HIST UST
BAKER	A100345792	HAHM INTERNATIONAL , INC	W/O HWY 127 N/O BAKER	92309	AST

FOCUS MAP 3 ORPHAN SUMMARY

City	EDR ID	Site Name	Site Address	Zip	Database(s)
BAKER	S116288272	CALNEV PIPELINE - BAKER BOOSTER STATION	KELBAKER ROAD	92309	EMI
BAKER	S113789708	CALNEV PIPE LINE LLC - BAKER STATION	KELBAKER RD	92309	HAZNET
BAKER	S105482161	VERIZON WIRELESS: KELSO PEAK	KELBAKER RD	92309	San Bern. Co. Permit
BAKER	S105939634	SILVER LAKE MINE -KD MINING CO	20 MILES NW OF BAKER	92309	EMI
BAKER	S117311925	CALNEV PIPE LINE LLC BAKER STATION	12 MI N OF KELBAKER RD	92309	HAZNET
BAKER	1016140186	CALNEV PIPE LINE LLC BAKER PUMP STA	1.2 MI N OF KELBAKER RD	92309	RCRA NonGen / NLR
BAKER	1016407224	CALNEV PIPE LINE LLC BAKER PUMP STA	1.2 MI N OF KELBAKER RD	92309	FINDS, ECHO
BAKER	S118910897	FARM FRESH FOODS	I-15 N/B @ PM 149	92309	HAZNET
BAKER	S112923193	AMERICAN TOWERS CORP	15 MI NE/OF BAKER...	92309	HAZNET
BAKER	A100345787	HAHM INTERNATIONAL	20 MI NO OF BAKER	92309	AST
BAKER	S117039027	CALNEV PIPE LINE, LLC- BAKER STATION	1.2 MI NORTH OF KELBAKER RD	92309	San Bern. Co. Permit
BAKER	1000698030	AMERICAN BORATE CO	26MI S OF BAKER ON I-90	92309	RCRA-SQG
BAKER	S112980130	LINDE GROUP	POST MI 143 I-15 NB	92309	HAZNET
BAKER	S106910834	FAA QSV SHAMROCK RCL	I-15 RASOR RD EXIT	92309	San Bern. Co. Permit
BAKER	S119102926	AT&T MOBILITY - LA8140-01 I-15 / RASOR RD (USID48433)	RASOR RD & I-15 RASOR RD & I-15	92309	San Bern. Co. Permit
BAKER	S105255573	BAKER CLASS III LANDFILL	2 MI SE OF BAKER	92309	WDS
BAKER	S118495063	APEX SILVER LAKE MINE	T15N, SEC14, BAKER	92309	EMI
BAKER	S103820512	VERIZON WIRELESS: RASOR ROAD	I-15- SECTION 14 RD	92309	San Bern. Co. Permit
BAKER	S118407830	BEACON STATION	STAR RT BOX 1	92309	HIST UST
BAKER	S112878946	AT & T CORP	42 MI WEST OF HWY 127	92309	HAZNET
IVANPAH	S103977959	CASTLE MOUNTAIN MINE	115575 HART MINE RD	92309	WDS, CHMIRS
KELSO	S106803215	PACIFIC BELL LBU61	N/O 40 FWY & KELBAKER RD	92309	San Bern. Co. Permit
KELSO	S117039017	UC NRS SWEENEY GRANITE MTNS DESERT RESEARCH CENTER	101 GRANITET9N KELBAKER ROAD	92309	San Bern. Co. Permit
KELSO	S109521147	NATIONAL PARK SERVICES	KELBAKER @ AIKENS MINE RD	92309	San Bern. Co. Permit
KELSO	S117388307	UNION PACIFIC RAILROAD- KELSO	RD1 KELBAKER	92309	San Bern. Co. Permit
KELSO	S106911252	VALLEY WELLS RANCH	KELBAKER RD	92309	San Bern. Co. Permit
KELSO	S113113773	UNIVERSITY OF CALIFORNIA, RIVERSIDE	T9N KELBAKER RD	92309	HAZNET
KELSO	S118469965	KELSO YARD	KELBAKER ROAD	92309	NPDES
MOUNTAIN PASS	S106929711	MT PASS TRANSPORTATION	I HIGHWAY 15 & BALIE RD	92309	SWEEPS UST
MOUNTAIN PASS	S118413203	MT PASS TRANSSPORTATION	I HWY 15 AND BALIE ROAD	92309	HIST UST
MOUNTAIN PASS	U001574428	MT PASS TRANSPORTATION	I HWY 15 & BALIE ROAD	92309	HIST UST
SAN BERNARDINO COUN	S107538721		HIGHWAY 138 E OF HIGHWAY 2		CDL
SAN BERNARDINO COUN	S107538848		HWY 18, 3 MILES NO OF WATERMAN CANYON		CDL
SAN BERNARDINO COUN	S107537822		BELL ROAD, I-15		CDL
SAN BERNARDINO COUN	S107538165		CORNER OF HWY 247 & 18 AND 76 STATION		CDL
SAN BERNARDINO COUN	S107538579		GLEN HELEN PARKWAY, 1 MI E OF I-15		CDL
SAN BERNARDINO COUN	S107539873		ON HIGHWAY 395, 2 MILES NORTH OF ADELANTO		CDL
SAN BERNARDINO COUN	S107539885		ON HWY 138, 1 1/2 MI W OF HWY 15		CDL
SAN BERNARDINO COUN	S107532438		3 1/2 MI E OF BEAR VALLEY & HWY 18...		CDL
SAN BERNARDINO COUN	1016139697	CIMA ROAD MINE WASTE SITE	1 MIL W OF INTE. 15 OFF CIMA ROAD		SEMS
SAN BERNARDINO COUN	S107540506		ROAD IN09, 3/2 MI E OF HWY 330		CDL
SAN BERNARDINO COUN	M300003174	HOLLIDAY TRUCKING, INC.	SAN BERARDINO PIT		US MINES
SAN BERNARDINO COUN	M300003168	VULCAN MATERIALS CO.	SAN BERNARDINO (#010)		US MINES
SAN BERNARDINO COUN	S107540087		ON STATE HIGHWAY 173, ~2 MILES SOUTH OF LAKE ARROWHEAD ROAD,		CDL

Count: 85 records

FOCUS MAP 3 ORPHAN SUMMARY

City	EDR ID	Site Name	Site Address	Zip	Database(s)
YUCCA GROVE	S105698481	FAA YUCCA GROVE RCL	I-15 HALLORAN SUMMIT EXI	92309	San Bern. Co. Permit
ZZYZX	S118494443	CASTA UNIVERSITY, DESERT STUDIES	4 MI DOWN ZYZX RD FROM I-15	92309	EMI

Section 3

**County Level Orphan
Sites**

City	EDR ID	Site Name	Site Address	Zip	Database(s)
BAKER	S113040498	UNOCAL SERVICE STATION #4971	HWY 127 & I-15	92309	HAZNET
BAKER	S113015966	CALTRANS DISTRICT 8	ROUTE 15 PM 137 96	92309	HAZNET
BAKER	S113064369	BAKER TRUCK SERVICE	400 WEST BAKER BLVD	92309	HAZNET
BAKER	S112851402	1X SILVER LAKE PROPERTIES	7211 BAKER	92309	HAZNET
BAKER	S113085202	BYONG YIM	70274 BAKER BLVD	92309	HAZNET
BAKER	S113034069	ARCO PRODUCTS COMPANY	11 BAKER BLVD	92309	HAZNET
BAKER	S112854698	1X BAKER MOBIL STATION	350 BAKER BLVD	92309	HAZNET
BAKER	S112872646	MAY TRUCKING INC	1/4 M BEFORE BAILEY RD NORTH ON I15	92309	HAZNET
BAKER	S112835718	VICEROY GOLD CORP	115575 HART MINE RD	92309	HAZNET
BAKER	S113803187	CHEMICAL TRANSFER INC	2 MI S OF STATELINE OF NV	92364	HAZNET
BAKER	S113804219	PACIFIC BELL	SBB&M T14NR9E 30	92309	HAZNET
BAKER	S112878946	AT & T CORP	42 MI WEST OF HWY 127	92309	HAZNET
CLARK MOUNTAIN	S113016207	LAC MINERALS (USA) INC	1000 COLOSSEUM MINE RD	92364	HAZNET
IVANPAH	S113048566	MK GOLD COMPANY	115575 HART MINE RD	92309	HAZNET
KELSO	S113113773	UNIVERSITY OF CALIFORNIA, RIVERSIDE	T9N KELBAKER RD	92309	HAZNET
MOUNTAIN PASS	S113019165	CALTRANS DISTRICT 8	STATE HWY 15 BAILEY RD	92364	HAZNET
NIPTON	S112895178	CAL NEVA BORDER STATION	HCR1 250	92364	HAZNET
NIPTON	S112918857	BREAU OF LAND MANAGEMENT	1 MILE N OF NIPTON	92364	HAZNET
NIPTON	S113179574	AMER TELE & TELE CO, MOUNTAIN PASS	16 MILES WEST OF	92364	HAZNET
SAN BERNARDINO COUN	S105641883		"BOWL" AREA WEST COLTON YARD		CHMIRS
SAN BERNARDINO COUN	87463806		HWY-18 (NR) LAKEVIEW POINT		ERNS
SAN BERNARDINO COUN	2013035408		210 WB 1 MILE ARCHIBALD AVE EXIT		ERNS
SAN BERNARDINO COUN	S107538721		HIGHWAY 138 E OF HIGHWAY 2		CDL
SAN BERNARDINO COUN	2016149789		HWY 138 AND I-15 FREEWAY		ERNS
SAN BERNARDINO COUN	S105634532		SR 138 AT I 15		CHMIRS
SAN BERNARDINO COUN	S105629840		I 15 AT BAILEY ROAD NEAR "MOUNTAIN PASS"		CHMIRS
SAN BERNARDINO COUN	S105633317		N/B 15, JUST SOUTH OF BEAR VALLEY TURNOFF		CHMIRS
SAN BERNARDINO COUN	S105642335		SR 18 , COMMUNITY OF ARROW/BEAR LAKE		CHMIRS
SAN BERNARDINO COUN	S107538848		HWY 18, 3 MILES NO OF WATERMAN CANYON		CDL
SAN BERNARDINO COUN	S105631350		S/B 2-15 E/B SR - 30		CHMIRS
SAN BERNARDINO COUN	S105637380		US 395 7 MI NORTH OF SHADOW MTN		CHMIRS
SAN BERNARDINO COUN	S106389107		N.B 395 3 MILE N. OF I-15 SOUTH OF MAIN STREET HESPERIA		CHMIRS
SAN BERNARDINO COUN	S106389015		S/R 395 1/2 MILE WEST OF I-15 WITHIN CITY LIMITS OF HESPERIA		CHMIRS
SAN BERNARDINO COUN	8874424		MP 403.4 CALIF AQUADUCT LOS FLORES RD		ERNS
SAN BERNARDINO COUN	S105631217		HWY 58 2 MI WEST OF HWY 359		CHMIRS
SAN BERNARDINO COUN	2000522058		9810 6TH STREET		ERNS
SAN BERNARDINO COUN	S107538905		IN 9100 BLOCK OF DESOTO, APPROXIMATELY 7-8 MILES NW OF ADELA		CDL
SAN BERNARDINO COUN	2014074307		12080 ADELANTO RD.		ERNS
SAN BERNARDINO COUN	S107537516		ALONG SIDE GRAY ST NEAR 3RD ST BEND		CDL
SAN BERNARDINO COUN	M300002823	CV ORGANIC FERTILIZERS CO	AMBOY MINE		US MINES
SAN BERNARDINO COUN	M300002763	TETRA TECHNOLOGIES INC	AMBOY PLANT		US MINES

City	EDR ID	Site Name	Site Address	Zip	Database(s)
SAN BERNARDINO COUN	M300002118	APACHE CANYON MINING CO	APACHE CANYON AND NEW HIMALAYA MINES		US MINES
SAN BERNARDINO COUN	M300006051	IMC CHEMICALS INC	ARGUS PLANT		US MINES
SAN BERNARDINO COUN	M300006410	VICTORVILLE INDUSTRIAL MINERALS	ATLAS MINE		US MINES
SAN BERNARDINO COUN	S105631703		AUTO HOBBY SHOP BLDG 1083 29 PALMS MARINE BASE		CHMIRS
SAN BERNARDINO COUN	S105630983		BARSTON YARD		CHMIRS
SAN BERNARDINO COUN	M300003167	SERVICE ROCK PRODUCTS CORP.	BARSTOW PLANT		US MINES
SAN BERNARDINO COUN	S107537822		BELL ROAD, I-15		CDL
SAN BERNARDINO COUN	S106390457		BETWEEN NEWBERRY AND BARSTOW NORTH MAIN TRACK, MILE MARKER 7		CHMIRS
SAN BERNARDINO COUN	S105637422		S. BOUND I-15 AT ARGICULTURE STATION		CHMIRS
SAN BERNARDINO COUN	S105631537		NORTH BOUND I - 15 1 MI. S. OF PALM DAB.		CHMIRS
SAN BERNARDINO COUN	8864882		BRIDGE AT MILEPOST 149.5 BETWEEN PARKER AND CADIZ CA AREA IS		ERNS
SAN BERNARDINO COUN	M300006403	BRUBAKER-MANN, INC.	BRUBAKER-MANN QUARRY		US MINES
SAN BERNARDINO COUN	S107539748		ON BUCKWHEAT ROAD, NORTH OF JUNIPER, NEAR PHELAN CA		CDL
SAN BERNARDINO COUN	S106389526		CALABASH AVE, NORTH OF JURUPA AVE CLOSEST TOWN IS FONTANA		CHMIRS
SAN BERNARDINO COUN	S105630684		CAMP WILSON ON 29 PALMS		CHMIRS
SAN BERNARDINO COUN	M300003169	HOLLIDAY ROCK CO., INC.	CAMPUS PLANT		US MINES
SAN BERNARDINO COUN	S105634394		CANYON, CALIF - BETWEEN WEST COLTON AND PALMDALE		CHMIRS
SAN BERNARDINO COUN	S105630992		CAPIZ RAWEH OUTSIDE AMBOY		CHMIRS
SAN BERNARDINO COUN	M300002206	VICEROY RESOURCES CORP	CASTLE MOUNTAIN MINE		US MINES
SAN BERNARDINO COUN	M200000047	VICEROY RESOURCES CORP	CASTLE MOUNTAIN MINE		US MINES
SAN BERNARDINO COUN	M300006013	VICEROY RESOURCES CORP	CASTLE MOUNTAIN MINE		US MINES
SAN BERNARDINO COUN	M200000117	VICEROY RESOURCES CORP	CASTLE MOUNTAIN MINE		US MINES
SAN BERNARDINO COUN	M300003173	HOLLIDAY TRUCKING, INC.	COLTON PLANT		US MINES
SAN BERNARDINO COUN	S105631786		WEST COLTON YARD TRACK 905. BLUMINGTON CA		CHMIRS
SAN BERNARDINO COUN	S105629480		WEST COLTON YARDS TRACK 905		CHMIRS
SAN BERNARDINO COUN	S106389145		COOL WATER GENERATING STATION EAST SANTA FE ST PAGGET		CHMIRS
SAN BERNARDINO COUN	S107538165		CORNER OF HWY 247 & 18 AND 76 STATION		CDL
SAN BERNARDINO COUN	M300006405	MITSUBISHI CEMENT CORP.	CUSHENBURY PLANT		US MINES
SAN BERNARDINO COUN	S107538260		DALE EVANS RD, W OF CORWIN RD		CDL
SAN BERNARDINO COUN	M300002762	SUPERIOR SALT INC	DALE LAKE		US MINES
SAN BERNARDINO COUN	M300003180	DAYTON TRUCKING CO.	DAYTON TRUCKING		US MINES
SAN BERNARDINO COUN	8712263		HWY-18 E OF VICTORVILLE		ERNS
SAN BERNARDINO COUN	S105630895		I-40 EASTBOUND OF FT CADY APPROX . M.P 22		CHMIRS
SAN BERNARDINO COUN	S105630866		EAST END OF TRACK #202 WEST COLTON YARDS		CHMIRS
SAN BERNARDINO COUN	2009923127		END OF ALAMO RD		ERNS
SAN BERNARDINO COUN	S105631983		2246 SOUTH EUCLID AVE ONTARIO		CHMIRS
SAN BERNARDINO COUN	S105639639		EXIT 15 TO BAILEY ROAD 5 MILES TO WINDMILL PASS		CHMIRS
SAN BERNARDINO COUN	S105631990		FLIGHT LINE PARKING AREA D-1 NORTON AFB		CHMIRS
SAN BERNARDINO COUN	M300003166	HOLLIDAY ROCK CO., INC.	FOOTHILL PIT		US MINES
SAN BERNARDINO COUN	92109292		FORT IRWIN MILITARY RES		ERNS
SAN BERNARDINO COUN	M300003164	FOURTH STREET ROCK CRUSHER, INC.	FOURTH ST. ROCK		US MINES
SAN BERNARDINO COUN	S107538579		GLEN HELEN PARKWAY, 1 MI E OF I-15		CDL
SAN BERNARDINO COUN	2007851802		GRADE CROSSING		ERNS
SAN BERNARDINO COUN	S106389051		GREEN VALLEY RD NEAR FIRE HOUSE AT GREEN VALLEY LAKE.		CHMIRS
SAN BERNARDINO COUN	M300003176	A-1 GRIT CO.	A-1 GRIT		US MINES

City	EDR ID	Site Name	Site Address	Zip	Database(s)
SAN BERNARDINO COUN	M300000110	ELEMENTIS SPECIALTIES INC	HECTOR MINE		US MINES
SAN BERNARDINO COUN	M300000679	FORT CADY MINERAL CO	HECTOR		US MINES
SAN BERNARDINO COUN	2006787642		4210 E. HIGHLAND AVE.		ERNS
SAN BERNARDINO COUN	S107539873		ON HIGHWAY 395, 2 MILES NORTH OF ADELANTO		CDL
SAN BERNARDINO COUN	S107538781		HINKLEY		CDL
SAN BERNARDINO COUN	S107539885		ON HWY 138, 1 1/2 MI W OF HWY 15		CDL
SAN BERNARDINO COUN	S105631011		S/B I - 15 AT HALLORAN SPRING		CHMIRS
SAN BERNARDINO COUN	S105631630		WB I 40, 9 MI EAST LUDLOW		CHMIRS
SAN BERNARDINO COUN	S105641593		NB I 15 , NORTH OF BASELINE		CHMIRS
SAN BERNARDINO COUN	S105634543		W/B I-10, EAST OF MILLS AVE		CHMIRS
SAN BERNARDINO COUN	S105634706		N/B I-15 AT CLYDE KING REST STOP		CHMIRS
SAN BERNARDINO COUN	S105631821		SB I-15 AT HALLAGER OFF RAMP NORTH OF BEKER.		CHMIRS
SAN BERNARDINO COUN	S106389055		S/B I-15 CENTER DIVIDER 1 MILE NORTH OF WILDWASH RD.		CHMIRS
SAN BERNARDINO COUN	8869919		I-15		ERNS
SAN BERNARDINO COUN	S107539471		N I-215, SOUTH OF PALM EXIT		CDL
SAN BERNARDINO COUN	S105635194		W/B I-40, EAST OF MP 149 AG INSPECTION STATION		CHMIRS
SAN BERNARDINO COUN	S113880752	DEWATERING,MW-1,2,3, & 4	4 INDIVIDUAL LOCATIONS		NPDES
SAN BERNARDINO COUN	M300003178	LIVINGSTON GRAHAM	INLAND PLANT		US MINES
SAN BERNARDINO COUN	S105631539		INSPECTION STN. AT NEEDLES		CHMIRS
SAN BERNARDINO COUN	8873333		JOSHUA RD-1/4M.N.BEAR RD. 87		ERNS
SAN BERNARDINO COUN	S105642577		KRAMER JUNCTION , AT US 395		CHMIRS
SAN BERNARDINO COUN	S105630622		LANDING ZONE SAND HILL ON BASE		CHMIRS
SAN BERNARDINO COUN	S105630448		LEAKING SPICKET ON 5 GAL CAN		CHMIRS
SAN BERNARDINO COUN	2005749234		360 SOUTH LILAC AVE.		ERNS
SAN BERNARDINO COUN	S106389343		LOWER ALISO CANYON CREEK NEAR FIRE RAOD FROM RANGER STATION		CHMIRS
SAN BERNARDINO COUN	M300000964	MITSUBISHI CEMENT CO	LUCERNE VALLEY (CUSHENBURY PLANT)		US MINES
SAN BERNARDINO COUN	M300003171	HI-GRADE MATERIALS CO.	LUCERNE VALLEY PIT & PLANT		US MINES
SAN BERNARDINO COUN	M300003179	CEMEX, INC.	LYTLE CREEK PIT		US MINES
SAN BERNARDINO COUN	2009894745		MAINLINE		ERNS
SAN BERNARDINO COUN	M300006408	SPECIALTY MINERALS, INC.	MARBLE CANYON		US MINES
SAN BERNARDINO COUN	M300003182	MATICH CORP.	MATICH ASPHALT PLANT		US MINES
SAN BERNARDINO COUN	S107532438		3 1/2 MI E OF BEAR VALLEY & HWY 18...		CDL
SAN BERNARDINO COUN	1016139697	CIMA ROAD MINE WASTE SITE	1 MIL W OF INTE. 15 OFF CIMA ROAD		SEMS
SAN BERNARDINO COUN	S105630926		1-15 1 MILE NORTH OF WILD WASH 15 SOUTH OF BARSTOW		CHMIRS
SAN BERNARDINO COUN	2005772885		MILE MARKER 757.4		ERNS
SAN BERNARDINO COUN	8869285		1.5 MILE NORTH OF HWY 50 30 MILE NORTH OF BAKER, CA		ERNS
SAN BERNARDINO COUN	2013063746		MILE POST 688.2		ERNS
SAN BERNARDINO COUN	2003700451		25 MILES EAST OF BARSTOW		ERNS
SAN BERNARDINO COUN	S105641888		MILL SITE 6775 BAILEY ROAD		CHMIRS
SAN BERNARDINO COUN	2009917900		MOUNT VERNON AVE.		ERNS
SAN BERNARDINO COUN	S105636673		RR MP 52 KAJON SUB		CHMIRS
SAN BERNARDINO COUN	M300006652	STEELHEAD SPECIALTY MINERALS INC	MUD HILLS		US MINES
SAN BERNARDINO COUN	S106391740		I-15 N. BOUND, NEAR GLEN HELEN PARKWAY, NEAR DEVORE UNICORPO		CHMIRS
SAN BERNARDINO COUN	S105637126		T-2N N/W CORNER OF S-7 R-12E BRISTOLL LAKE S/W		CHMIRS
SAN BERNARDINO COUN	S106389516		NEAR HESPERIA AT MP# 45, TRAIN STOPPED AT LYNWOOD, MP# 7.3		CHMIRS

City	EDR ID	Site Name	Site Address	Zip	Database(s)
SAN BERNARDINO COUN	M300006414	HANSON AGGREGATES WEST, INC.	NEWBERRY QUARRY		US MINES
SAN BERNARDINO COUN	2010940424		NONE		ERNS
SAN BERNARDINO COUN	S105630274		NORTHBOUND I 15 AT TEJON WEIGH SCALES		CHMIRS
SAN BERNARDINO COUN	S105629417		NORTHBOUND I 15 SOUTH OF BLUECUT		CHMIRS
SAN BERNARDINO COUN	97388894		I-15 NORTHBOUND		ERNS
SAN BERNARDINO COUN	M300006407	OMYA CALIFORNIA, INC.	OMYA CALIFORNIA QUARRY		US MINES
SAN BERNARDINO COUN	M300003177	AGCON, INC.	ORD GRANDE PIT		US MINES
SAN BERNARDINO COUN	M300000975	TXI RIVERSIDE CEMENT	ORO GRANDE PLANT		US MINES
SAN BERNARDINO COUN	M300002463	TXI RIVERSIDE CEMENT	ORO GRANDE PLANT		US MINES
SAN BERNARDINO COUN	S107540201		PALM MEADOWS DR (X-E OF TIPPICANOE)		CDL
SAN BERNARDINO COUN	93173213		PARKER DAM		ERNS
SAN BERNARDINO COUN	S107540280		PISGAH CRATEN LAVA TUBE CIO		CDL
SAN BERNARDINO COUN	M300006191	CALTALC INC	K-1 PIT		US MINES
SAN BERNARDINO COUN	S106389350		QUAIL HOLLOW S 16 T 2N R 27E (SAN BERNARDINO MERIDIAN)		CHMIRS
SAN BERNARDINO COUN	M300006412	CEMEX CALIFORNIA CEMENT LLC.	QUARTZITE OPERATION		US MINES
SAN BERNARDINO COUN	2010944417		RAIL YARD		ERNS
SAN BERNARDINO COUN	2010944419		RAIL CAR		ERNS
SAN BERNARDINO COUN	M300006413	SIERRA AGGREGATE, INC.	RED TOP MINE		US MINES
SAN BERNARDINO COUN	M300003163	CEMEX, INC.	REDLANDS PLANT		US MINES
SAN BERNARDINO COUN	M300003175	ROBERTSON READY MIX, INC.	REDLANDS EXCAVATION		US MINES
SAN BERNARDINO COUN	S105631675		RIALTO AIRPORT		CHMIRS
SAN BERNARDINO COUN	M300003181	ROBERTSON READY MIX, INC.	RIALTO		US MINES
SAN BERNARDINO COUN	S107540506		ROAD IN09, 3/2 MI E OF HWY 330		CDL
SAN BERNARDINO COUN	M300003168	VULCAN MATERIALS CO.	SAN BERNARDINO (#010)		US MINES
SAN BERNARDINO COUN	M300003174	HOLLIDAY TRUCKING, INC.	SAN BERARDINO PIT		US MINES
SAN BERNARDINO COUN	M300002761	PACIFIC SALT AND CHEMICAL CO	SEARLES DRY LAKE		US MINES
SAN BERNARDINO COUN	S105644564		LA SIERRA RR STATION		CHMIRS
SAN BERNARDINO COUN	8862563		SILVERWOOD LAKE MARINA		ERNS
SAN BERNARDINO COUN	2006796842		19100 SLOVER AVE		ERNS
SAN BERNARDINO COUN	S107540087		ON STATE HIGHWAY 173, ~2 MILES SOUTH OF LAKE ARROWHEAD ROAD,		CDL
SAN BERNARDINO COUN	S107540849		TANNER RD, EL MIRAGE RD, + SHEEN CRK		CDL
SAN BERNARDINO COUN	S106390212		R/R TRACKS NEAR COLTON NEAREST INTERSECTION IS MERIDIAN		CHMIRS
SAN BERNARDINO COUN	M300000690	IMC GLOBAL INC	TRONA PLANT		US MINES
SAN BERNARDINO COUN	M300003165	GRANITE CONSTRUCTION CO.	TWENTYNINE PALMS		US MINES
SAN BERNARDINO COUN	M300003170	VULCAN MATERIALS CO.	UPLAND (#009)		US MINES
SAN BERNARDINO COUN	1007468581	SOUTHERN CALIF. EDISON CO.	UPPER JOHNSON VALLEY		FINDS
SAN BERNARDINO COUN	M300000988	CEMEX USA	VICTORVILLE PLANT		US MINES
SAN BERNARDINO COUN	M300006409	CEMEX CALIFORNIA CEMENT LLC.	VICTORVILLE-BLACK MOUTAIN QUARRY		US MINES
SAN BERNARDINO COUN	S107526653		10 MI W OF YATES WELL RD OFF RAMP I15		CDL
SAN BERNARDINO COUN	S107533643		4 MI W OF KOALA RD ON CRIPPON RD		CDL
SAN BERNARDINO COUN	S105631569		WBSR 60, GROVE AVE ON RAMP		CHMIRS
SAN BERNARDINO COUN	M300000701	IMC GLOBAL INC	WESTEND PLANT		US MINES
SAN BERNARDINO COUN	M300006058	IMC GLOBAL INC	WESTEND PLANT		US MINES
SAN BERNARDINO COUN	M300006411	CEMEX CALIFORNIA CEMENT LLC.	WHITE MOUNTAIN QUARRY		US MINES
SAN BERNARDINO COUN	S105630405		YELLOW FREIGHT SYSTEMS 2951 LENWOOD RD		CHMIRS
SAN BERNARDINO COUN	S105631886		YERMO YARD EAST OF BARSTOW		CHMIRS

Count: 178 records

SAN BERNARDINO COUNTY, CA - ORPHAN SUMMARY

<u>City</u>	<u>EDR ID</u>	<u>Site Name</u>	<u>Site Address</u>	<u>Zip</u>	<u>Database(s)</u>
SAN BERNARDINO COUN	S105631178		YERMO, OUTSIDE OF BARS TOWN		CHMIRS

Section 4

**EPA Waste Code
Addendum**

SECTION 4 - EPA WASTE CODES

There are no epa codes to report for this search area.

Section 5

**Databases Searched and
Update Dates**

GOVERNMENT RECORDS SEARCHED / DATA CURRENCY TRACKING

To maintain currency of the following federal and state databases, EDR contacts the appropriate governmental agency on a monthly or quarterly basis, as required.

Number of Days to Update: Provides confirmation that EDR is reporting records that have been updated within 90 days from the date the government agency made the information available to the public.

FEDERAL RECORDS

NPL: National Priority List

National Priorities List (Superfund). The NPL is a subset of CERCLIS and identifies over 1,200 sites for priority cleanup under the Superfund Program. NPL sites may encompass relatively large areas. As such, EDR provides polygon coverage for over 1,000 NPL site boundaries produced by EPA's Environmental Photographic Interpretation Center (EPIC) and regional EPA offices.

Date of Government Version: 12/05/2016	Source: EPA
Date Data Arrived at EDR: 01/05/2017	Telephone: N/A
Date Made Active in Reports: 02/03/2017	Last EDR Contact: 04/21/2017
Number of Days to Update: 29	Next Scheduled EDR Contact: 07/17/2017
	Data Release Frequency: Quarterly

NPL Site Boundaries

Sources:

EPA's Environmental Photographic Interpretation Center (EPIC)
Telephone: 202-564-7333

EPA Region 1
Telephone 617-918-1143

EPA Region 6
Telephone: 214-655-6659

EPA Region 3
Telephone 215-814-5418

EPA Region 7
Telephone: 913-551-7247

EPA Region 4
Telephone 404-562-8033

EPA Region 8
Telephone: 303-312-6774

EPA Region 5
Telephone 312-886-6686

EPA Region 9
Telephone: 415-947-4246

EPA Region 10
Telephone 206-553-8665

Proposed NPL: Proposed National Priority List Sites

A site that has been proposed for listing on the National Priorities List through the issuance of a proposed rule in the Federal Register. EPA then accepts public comments on the site, responds to the comments, and places on the NPL those sites that continue to meet the requirements for listing.

Date of Government Version: 12/05/2016	Source: EPA
Date Data Arrived at EDR: 01/05/2017	Telephone: N/A
Date Made Active in Reports: 02/03/2017	Last EDR Contact: 04/21/2017
Number of Days to Update: 29	Next Scheduled EDR Contact: 07/17/2017
	Data Release Frequency: Quarterly

Delisted NPL: National Priority List Deletions

The National Oil and Hazardous Substances Pollution Contingency Plan (NCP) establishes the criteria that the EPA uses to delete sites from the NPL. In accordance with 40 CFR 300.425.(e), sites may be deleted from the NPL where no further response is appropriate.

Date of Government Version: 12/05/2016	Source: EPA
Date Data Arrived at EDR: 01/05/2017	Telephone: N/A
Date Made Active in Reports: 02/03/2017	Last EDR Contact: 04/21/2017
Number of Days to Update: 29	Next Scheduled EDR Contact: 07/17/2017
	Data Release Frequency: Quarterly

GOVERNMENT RECORDS SEARCHED / DATA CURRENCY TRACKING

NPL LIENS: Federal Superfund Liens

Federal Superfund Liens. Under the authority granted the USEPA by CERCLA of 1980, the USEPA has the authority to file liens against real property in order to recover remedial action expenditures or when the property owner received notification of potential liability. USEPA compiles a listing of filed notices of Superfund Liens.

Date of Government Version: 10/15/1991	Source: EPA
Date Data Arrived at EDR: 02/02/1994	Telephone: 202-564-4267
Date Made Active in Reports: 03/30/1994	Last EDR Contact: 08/15/2011
Number of Days to Update: 56	Next Scheduled EDR Contact: 11/28/2011
	Data Release Frequency: No Update Planned

SEMS: Superfund Enterprise Management System

SEMS (Superfund Enterprise Management System) tracks hazardous waste sites, potentially hazardous waste sites, and remedial activities performed in support of EPA's Superfund Program across the United States. The list was formerly know as CERCLIS, renamed to SEMS by the EPA in 2015. The list contains data on potentially hazardous waste sites that have been reported to the USEPA by states, municipalities, private companies and private persons, pursuant to Section 103 of the Comprehensive Environmental Response, Compensation, and Liability Act (CERCLA). This dataset also contains sites which are either proposed to or on the National Priorities List (NPL) and the sites which are in the screening and assessment phase for possible inclusion on the NPL.

Date of Government Version: 10/10/2016	Source: EPA
Date Data Arrived at EDR: 10/20/2016	Telephone: 800-424-9346
Date Made Active in Reports: 01/06/2017	Last EDR Contact: 04/21/2017
Number of Days to Update: 78	Next Scheduled EDR Contact: 07/31/2017
	Data Release Frequency: Quarterly

SEMS-ARCHIVE: Superfund Enterprise Management System Archive

SEMS-ARCHIVE (Superfund Enterprise Management System Archive) tracks sites that have no further interest under the Federal Superfund Program based on available information. The list was formerly known as the CERCLIS-NFRAP, renamed to SEMS ARCHIVE by the EPA in 2015. EPA may perform a minimal level of assessment work at a site while it is archived if site conditions change and/or new information becomes available. Archived sites have been removed and archived from the inventory of SEMS sites. Archived status indicates that, to the best of EPA's knowledge, assessment at a site has been completed and that EPA has determined no further steps will be taken to list the site on the National Priorities List (NPL), unless information indicates this decision was not appropriate or other considerations require a recommendation for listing at a later time. The decision does not necessarily mean that there is no hazard associated with a given site; it only means that, based upon available information, the location is not judged to be potential NPL site.

Date of Government Version: 10/10/2016	Source: EPA
Date Data Arrived at EDR: 10/20/2016	Telephone: 800-424-9346
Date Made Active in Reports: 01/06/2017	Last EDR Contact: 04/21/2017
Number of Days to Update: 78	Next Scheduled EDR Contact: 07/31/2017
	Data Release Frequency: Quarterly

LIENS 2: CERCLA Lien Information

A Federal CERCLA ("Superfund") lien can exist by operation of law at any site or property at which EPA has spent Superfund monies. These monies are spent to investigate and address releases and threatened releases of contamination. CERCLIS provides information as to the identity of these sites and properties.

Date of Government Version: 02/18/2014	Source: Environmental Protection Agency
Date Data Arrived at EDR: 03/18/2014	Telephone: 202-564-6023
Date Made Active in Reports: 04/24/2014	Last EDR Contact: 04/21/2017
Number of Days to Update: 37	Next Scheduled EDR Contact: 08/07/2017
	Data Release Frequency: Varies

CORRACTS: Corrective Action Report

CORRACTS identifies hazardous waste handlers with RCRA corrective action activity.

Date of Government Version: 12/12/2016	Source: EPA
Date Data Arrived at EDR: 12/28/2016	Telephone: 800-424-9346
Date Made Active in Reports: 02/10/2017	Last EDR Contact: 03/02/2017
Number of Days to Update: 44	Next Scheduled EDR Contact: 04/10/2017
	Data Release Frequency: Quarterly

GOVERNMENT RECORDS SEARCHED / DATA CURRENCY TRACKING

RCRA-TSDF: RCRA - Treatment, Storage and Disposal

RCRAInfo is EPA's comprehensive information system, providing access to data supporting the Resource Conservation and Recovery Act (RCRA) of 1976 and the Hazardous and Solid Waste Amendments (HSWA) of 1984. The database includes selective information on sites which generate, transport, store, treat and/or dispose of hazardous waste as defined by the Resource Conservation and Recovery Act (RCRA). Transporters are individuals or entities that move hazardous waste from the generator offsite to a facility that can recycle, treat, store, or dispose of the waste. TSDFs treat, store, or dispose of the waste.

Date of Government Version: 12/12/2016	Source: Environmental Protection Agency
Date Data Arrived at EDR: 12/28/2016	Telephone: (415) 495-8895
Date Made Active in Reports: 02/10/2017	Last EDR Contact: 03/02/2017
Number of Days to Update: 44	Next Scheduled EDR Contact: 04/10/2017
	Data Release Frequency: Quarterly

RCRA-LQG: RCRA - Large Quantity Generators

RCRAInfo is EPA's comprehensive information system, providing access to data supporting the Resource Conservation and Recovery Act (RCRA) of 1976 and the Hazardous and Solid Waste Amendments (HSWA) of 1984. The database includes selective information on sites which generate, transport, store, treat and/or dispose of hazardous waste as defined by the Resource Conservation and Recovery Act (RCRA). Large quantity generators (LQGs) generate over 1,000 kilograms (kg) of hazardous waste, or over 1 kg of acutely hazardous waste per month.

Date of Government Version: 12/12/2016	Source: Environmental Protection Agency
Date Data Arrived at EDR: 12/28/2016	Telephone: (415) 495-8895
Date Made Active in Reports: 02/10/2017	Last EDR Contact: 03/02/2017
Number of Days to Update: 44	Next Scheduled EDR Contact: 04/10/2017
	Data Release Frequency: Quarterly

RCRA-SQG: RCRA - Small Quantity Generators

RCRAInfo is EPA's comprehensive information system, providing access to data supporting the Resource Conservation and Recovery Act (RCRA) of 1976 and the Hazardous and Solid Waste Amendments (HSWA) of 1984. The database includes selective information on sites which generate, transport, store, treat and/or dispose of hazardous waste as defined by the Resource Conservation and Recovery Act (RCRA). Small quantity generators (SQGs) generate between 100 kg and 1,000 kg of hazardous waste per month.

Date of Government Version: 12/12/2016	Source: Environmental Protection Agency
Date Data Arrived at EDR: 12/28/2016	Telephone: (415) 495-8895
Date Made Active in Reports: 02/10/2017	Last EDR Contact: 03/02/2017
Number of Days to Update: 44	Next Scheduled EDR Contact: 04/10/2017
	Data Release Frequency: Quarterly

RCRA-CESQG: RCRA - Conditionally Exempt Small Quantity Generators

RCRAInfo is EPA's comprehensive information system, providing access to data supporting the Resource Conservation and Recovery Act (RCRA) of 1976 and the Hazardous and Solid Waste Amendments (HSWA) of 1984. The database includes selective information on sites which generate, transport, store, treat and/or dispose of hazardous waste as defined by the Resource Conservation and Recovery Act (RCRA). Conditionally exempt small quantity generators (CESQGs) generate less than 100 kg of hazardous waste, or less than 1 kg of acutely hazardous waste per month.

Date of Government Version: 12/12/2016	Source: Environmental Protection Agency
Date Data Arrived at EDR: 12/28/2016	Telephone: (415) 495-8895
Date Made Active in Reports: 02/10/2017	Last EDR Contact: 03/02/2017
Number of Days to Update: 44	Next Scheduled EDR Contact: 04/10/2017
	Data Release Frequency: Varies

RCRA NonGen / NLR: RCRA - Non Generators / No Longer Regulated

RCRAInfo is EPA's comprehensive information system, providing access to data supporting the Resource Conservation and Recovery Act (RCRA) of 1976 and the Hazardous and Solid Waste Amendments (HSWA) of 1984. The database includes selective information on sites which generate, transport, store, treat and/or dispose of hazardous waste as defined by the Resource Conservation and Recovery Act (RCRA). Non-Generators do not presently generate hazardous waste.

GOVERNMENT RECORDS SEARCHED / DATA CURRENCY TRACKING

Date of Government Version: 12/12/2016
Date Data Arrived at EDR: 12/28/2016
Date Made Active in Reports: 02/10/2017
Number of Days to Update: 44

Source: Environmental Protection Agency
Telephone: (415) 495-8895
Last EDR Contact: 03/02/2017
Next Scheduled EDR Contact: 04/10/2017
Data Release Frequency: Varies

US ENG CONTROLS: Engineering Controls Sites List

A listing of sites with engineering controls in place. Engineering controls include various forms of caps, building foundations, liners, and treatment methods to create pathway elimination for regulated substances to enter environmental media or effect human health.

Date of Government Version: 11/15/2016
Date Data Arrived at EDR: 11/29/2016
Date Made Active in Reports: 02/03/2017
Number of Days to Update: 66

Source: Environmental Protection Agency
Telephone: 703-603-0695
Last EDR Contact: 02/28/2017
Next Scheduled EDR Contact: 06/12/2017
Data Release Frequency: Varies

US INST CONTROL: Sites with Institutional Controls

A listing of sites with institutional controls in place. Institutional controls include administrative measures, such as groundwater use restrictions, construction restrictions, property use restrictions, and post remediation care requirements intended to prevent exposure to contaminants remaining on site. Deed restrictions are generally required as part of the institutional controls.

Date of Government Version: 11/15/2016
Date Data Arrived at EDR: 11/29/2016
Date Made Active in Reports: 02/03/2017
Number of Days to Update: 66

Source: Environmental Protection Agency
Telephone: 703-603-0695
Last EDR Contact: 02/28/2017
Next Scheduled EDR Contact: 06/12/2017
Data Release Frequency: Varies

ERNS: Emergency Response Notification System

Emergency Response Notification System. ERNS records and stores information on reported releases of oil and hazardous substances.

Date of Government Version: 09/26/2016
Date Data Arrived at EDR: 09/29/2016
Date Made Active in Reports: 11/11/2016
Number of Days to Update: 43

Source: National Response Center, United States Coast Guard
Telephone: 202-267-2180
Last EDR Contact: 03/29/2017
Next Scheduled EDR Contact: 07/10/2017
Data Release Frequency: Annually

HMIRS: Hazardous Materials Information Reporting System

Hazardous Materials Incident Report System. HMIRS contains hazardous material spill incidents reported to DOT.

Date of Government Version: 12/28/2016
Date Data Arrived at EDR: 12/28/2016
Date Made Active in Reports: 02/03/2017
Number of Days to Update: 37

Source: U.S. Department of Transportation
Telephone: 202-366-4555
Last EDR Contact: 03/29/2017
Next Scheduled EDR Contact: 07/10/2017
Data Release Frequency: Annually

DOT OPS: Incident and Accident Data

Department of Transportation, Office of Pipeline Safety Incident and Accident data.

Date of Government Version: 07/31/2012
Date Data Arrived at EDR: 08/07/2012
Date Made Active in Reports: 09/18/2012
Number of Days to Update: 42

Source: Department of Transportation, Office of Pipeline Safety
Telephone: 202-366-4595
Last EDR Contact: 02/01/2017
Next Scheduled EDR Contact: 05/08/2017
Data Release Frequency: Varies

US CDL: Clandestine Drug Labs

A listing of clandestine drug lab locations. The U.S. Department of Justice ("the Department") provides this web site as a public service. It contains addresses of some locations where law enforcement agencies reported they found chemicals or other items that indicated the presence of either clandestine drug laboratories or dumpsites. In most cases, the source of the entries is not the Department, and the Department has not verified the entry and does not guarantee its accuracy. Members of the public must verify the accuracy of all entries by, for example, contacting local law enforcement and local health departments.

GOVERNMENT RECORDS SEARCHED / DATA CURRENCY TRACKING

Date of Government Version: 09/30/2016
Date Data Arrived at EDR: 12/05/2016
Date Made Active in Reports: 02/10/2017
Number of Days to Update: 67

Source: Drug Enforcement Administration
Telephone: 202-307-1000
Last EDR Contact: 02/28/2017
Next Scheduled EDR Contact: 06/12/2017
Data Release Frequency: Quarterly

US BROWNFIELDS: A Listing of Brownfields Sites

Brownfields are real property, the expansion, redevelopment, or reuse of which may be complicated by the presence or potential presence of a hazardous substance, pollutant, or contaminant. Cleaning up and reinvesting in these properties takes development pressures off of undeveloped, open land, and both improves and protects the environment. Assessment, Cleanup and Redevelopment Exchange System (ACRES) stores information reported by EPA Brownfields grant recipients on brownfields properties assessed or cleaned up with grant funding as well as information on Targeted Brownfields Assessments performed by EPA Regions. A listing of ACRES Brownfield sites is obtained from Cleanups in My Community. Cleanups in My Community provides information on Brownfields properties for which information is reported back to EPA, as well as areas served by Brownfields grant programs.

Date of Government Version: 03/02/2017
Date Data Arrived at EDR: 03/02/2017
Date Made Active in Reports: 04/07/2017
Number of Days to Update: 36

Source: Environmental Protection Agency
Telephone: 202-566-2777
Last EDR Contact: 03/02/2017
Next Scheduled EDR Contact: 07/03/2017
Data Release Frequency: Semi-Annually

DOD: Department of Defense Sites

This data set consists of federally owned or administered lands, administered by the Department of Defense, that have any area equal to or greater than 640 acres of the United States, Puerto Rico, and the U.S. Virgin Islands.

Date of Government Version: 12/31/2005
Date Data Arrived at EDR: 11/10/2006
Date Made Active in Reports: 01/11/2007
Number of Days to Update: 62

Source: USGS
Telephone: 888-275-8747
Last EDR Contact: 04/14/2017
Next Scheduled EDR Contact: 07/24/2017
Data Release Frequency: Semi-Annually

FUDS: Formerly Used Defense Sites

The listing includes locations of Formerly Used Defense Sites properties where the US Army Corps of Engineers is actively working or will take necessary cleanup actions.

Date of Government Version: 01/31/2015
Date Data Arrived at EDR: 07/08/2015
Date Made Active in Reports: 10/13/2015
Number of Days to Update: 97

Source: U.S. Army Corps of Engineers
Telephone: 202-528-4285
Last EDR Contact: 02/24/2017
Next Scheduled EDR Contact: 06/05/2017
Data Release Frequency: Varies

LUCIS: Land Use Control Information System

LUCIS contains records of land use control information pertaining to the former Navy Base Realignment and Closure properties.

Date of Government Version: 12/28/2016
Date Data Arrived at EDR: 01/04/2017
Date Made Active in Reports: 04/07/2017
Number of Days to Update: 93

Source: Department of the Navy
Telephone: 843-820-7326
Last EDR Contact: 02/13/2017
Next Scheduled EDR Contact: 05/29/2017
Data Release Frequency: Varies

CONSENT: Superfund (CERCLA) Consent Decrees

Major legal settlements that establish responsibility and standards for cleanup at NPL (Superfund) sites. Released periodically by United States District Courts after settlement by parties to litigation matters.

Date of Government Version: 09/30/2016
Date Data Arrived at EDR: 11/18/2016
Date Made Active in Reports: 02/03/2017
Number of Days to Update: 77

Source: Department of Justice, Consent Decree Library
Telephone: Varies
Last EDR Contact: 03/27/2017
Next Scheduled EDR Contact: 07/10/2017
Data Release Frequency: Varies

GOVERNMENT RECORDS SEARCHED / DATA CURRENCY TRACKING

ROD: Records Of Decision

Record of Decision. ROD documents mandate a permanent remedy at an NPL (Superfund) site containing technical and health information to aid in the cleanup.

Date of Government Version: 11/25/2013	Source: EPA
Date Data Arrived at EDR: 12/12/2013	Telephone: 703-416-0223
Date Made Active in Reports: 02/24/2014	Last EDR Contact: 03/06/2017
Number of Days to Update: 74	Next Scheduled EDR Contact: 06/19/2017
	Data Release Frequency: Annually

UMTRA: Uranium Mill Tailings Sites

Uranium ore was mined by private companies for federal government use in national defense programs. When the mills shut down, large piles of the sand-like material (mill tailings) remain after uranium has been extracted from the ore. Levels of human exposure to radioactive materials from the piles are low; however, in some cases tailings were used as construction materials before the potential health hazards of the tailings were recognized.

Date of Government Version: 09/14/2010	Source: Department of Energy
Date Data Arrived at EDR: 10/07/2011	Telephone: 505-845-0011
Date Made Active in Reports: 03/01/2012	Last EDR Contact: 02/21/2017
Number of Days to Update: 146	Next Scheduled EDR Contact: 06/05/2017
	Data Release Frequency: Varies

DEBRIS REGION 9: Torres Martinez Reservation Illegal Dump Site Locations

A listing of illegal dump sites location on the Torres Martinez Indian Reservation located in eastern Riverside County and northern Imperial County, California.

Date of Government Version: 01/12/2009	Source: EPA, Region 9
Date Data Arrived at EDR: 05/07/2009	Telephone: 415-947-4219
Date Made Active in Reports: 09/21/2009	Last EDR Contact: 04/24/2017
Number of Days to Update: 137	Next Scheduled EDR Contact: 08/07/2017
	Data Release Frequency: No Update Planned

ODI: Open Dump Inventory

An open dump is defined as a disposal facility that does not comply with one or more of the Part 257 or Part 258 Subtitle D Criteria.

Date of Government Version: 06/30/1985	Source: Environmental Protection Agency
Date Data Arrived at EDR: 08/09/2004	Telephone: 800-424-9346
Date Made Active in Reports: 09/17/2004	Last EDR Contact: 06/09/2004
Number of Days to Update: 39	Next Scheduled EDR Contact: N/A
	Data Release Frequency: No Update Planned

US MINES 3: Active Mines & Mineral Plants Database Listing

Active Mines and Mineral Processing Plant operations for commodities monitored by the Minerals Information Team of the USGS.

Date of Government Version: 04/14/2011	Source: USGS
Date Data Arrived at EDR: 06/08/2011	Telephone: 703-648-7709
Date Made Active in Reports: 09/13/2011	Last EDR Contact: 03/03/2017
Number of Days to Update: 97	Next Scheduled EDR Contact: 06/12/2017
	Data Release Frequency: Varies

US MINES: Mines Master Index File

Contains all mine identification numbers issued for mines active or opened since 1971. The data also includes violation information.

Date of Government Version: 02/08/2017	Source: Department of Labor, Mine Safety and Health Administration
Date Data Arrived at EDR: 02/28/2017	Telephone: 303-231-5959
Date Made Active in Reports: 04/07/2017	Last EDR Contact: 02/28/2017
Number of Days to Update: 38	Next Scheduled EDR Contact: 06/12/2017
	Data Release Frequency: Semi-Annually

GOVERNMENT RECORDS SEARCHED / DATA CURRENCY TRACKING

US MINES 2: Ferrous and Nonferrous Metal Mines Database Listing

This map layer includes ferrous (ferrous metal mines are facilities that extract ferrous metals, such as iron ore or molybdenum) and nonferrous (Nonferrous metal mines are facilities that extract nonferrous metals, such as gold, silver, copper, zinc, and lead) metal mines in the United States.

Date of Government Version: 12/05/2005	Source: USGS
Date Data Arrived at EDR: 02/29/2008	Telephone: 703-648-7709
Date Made Active in Reports: 04/18/2008	Last EDR Contact: 03/03/2017
Number of Days to Update: 49	Next Scheduled EDR Contact: 06/12/2017
	Data Release Frequency: Varies

TRIS: Toxic Chemical Release Inventory System

Toxic Release Inventory System. TRIS identifies facilities which release toxic chemicals to the air, water and land in reportable quantities under SARA Title III Section 313.

Date of Government Version: 12/31/2014	Source: EPA
Date Data Arrived at EDR: 11/24/2015	Telephone: 202-566-0250
Date Made Active in Reports: 04/05/2016	Last EDR Contact: 02/24/2017
Number of Days to Update: 133	Next Scheduled EDR Contact: 06/05/2017
	Data Release Frequency: Annually

TSCA: Toxic Substances Control Act

Toxic Substances Control Act. TSCA identifies manufacturers and importers of chemical substances included on the TSCA Chemical Substance Inventory list. It includes data on the production volume of these substances by plant site.

Date of Government Version: 12/31/2012	Source: EPA
Date Data Arrived at EDR: 01/15/2015	Telephone: 202-260-5521
Date Made Active in Reports: 01/29/2015	Last EDR Contact: 03/24/2017
Number of Days to Update: 14	Next Scheduled EDR Contact: 07/03/2017
	Data Release Frequency: Every 4 Years

FTTS: FIFRA/ TSCA Tracking System - FIFRA (Federal Insecticide, Fungicide, & Rodenticide Act)/TSCA (Toxic Substances Control Act)

FTTS tracks administrative cases and pesticide enforcement actions and compliance activities related to FIFRA, TSCA and EPCRA (Emergency Planning and Community Right-to-Know Act). To maintain currency, EDR contacts the Agency on a quarterly basis.

Date of Government Version: 04/09/2009	Source: EPA/Office of Prevention, Pesticides and Toxic Substances
Date Data Arrived at EDR: 04/16/2009	Telephone: 202-566-1667
Date Made Active in Reports: 05/11/2009	Last EDR Contact: 02/17/2017
Number of Days to Update: 25	Next Scheduled EDR Contact: 06/05/2017
	Data Release Frequency: Quarterly

FTTS INSP: FIFRA/ TSCA Tracking System - FIFRA (Federal Insecticide, Fungicide, & Rodenticide Act)/TSCA (Toxic Substances Control Act)

A listing of FIFRA/TSCA Tracking System (FTTS) inspections and enforcements.

Date of Government Version: 04/09/2009	Source: EPA
Date Data Arrived at EDR: 04/16/2009	Telephone: 202-566-1667
Date Made Active in Reports: 05/11/2009	Last EDR Contact: 02/17/2017
Number of Days to Update: 25	Next Scheduled EDR Contact: 06/05/2017
	Data Release Frequency: Quarterly

HIST FTTS: FIFRA/TSCA Tracking System Administrative Case Listing

A complete administrative case listing from the FIFRA/TSCA Tracking System (FTTS) for all ten EPA regions. The information was obtained from the National Compliance Database (NCDB). NCDB supports the implementation of FIFRA (Federal Insecticide, Fungicide, and Rodenticide Act) and TSCA (Toxic Substances Control Act). Some EPA regions are now closing out records. Because of that, and the fact that some EPA regions are not providing EPA Headquarters with updated records, it was decided to create a HIST FTTS database. It included records that may not be included in the newer FTTS database updates. This database is no longer updated.

GOVERNMENT RECORDS SEARCHED / DATA CURRENCY TRACKING

Date of Government Version: 10/19/2006
Date Data Arrived at EDR: 03/01/2007
Date Made Active in Reports: 04/10/2007
Number of Days to Update: 40

Source: Environmental Protection Agency
Telephone: 202-564-2501
Last EDR Contact: 12/17/2007
Next Scheduled EDR Contact: 03/17/2008
Data Release Frequency: No Update Planned

HIST FTTS INSP: FIFRA/TSCA Tracking System Inspection & Enforcement Case Listing

A complete inspection and enforcement case listing from the FIFRA/TSCA Tracking System (FTTS) for all ten EPA regions. The information was obtained from the National Compliance Database (NCDB). NCDB supports the implementation of FIFRA (Federal Insecticide, Fungicide, and Rodenticide Act) and TSCA (Toxic Substances Control Act). Some EPA regions are now closing out records. Because of that, and the fact that some EPA regions are not providing EPA Headquarters with updated records, it was decided to create a HIST FTTS database. It included records that may not be included in the newer FTTS database updates. This database is no longer updated.

Date of Government Version: 10/19/2006
Date Data Arrived at EDR: 03/01/2007
Date Made Active in Reports: 04/10/2007
Number of Days to Update: 40

Source: Environmental Protection Agency
Telephone: 202-564-2501
Last EDR Contact: 12/17/2008
Next Scheduled EDR Contact: 03/17/2008
Data Release Frequency: No Update Planned

SSTS: Section 7 Tracking Systems

Section 7 of the Federal Insecticide, Fungicide and Rodenticide Act, as amended (92 Stat. 829) requires all registered pesticide-producing establishments to submit a report to the Environmental Protection Agency by March 1st each year. Each establishment must report the types and amounts of pesticides, active ingredients and devices being produced, and those having been produced and sold or distributed in the past year.

Date of Government Version: 12/31/2009
Date Data Arrived at EDR: 12/10/2010
Date Made Active in Reports: 02/25/2011
Number of Days to Update: 77

Source: EPA
Telephone: 202-564-4203
Last EDR Contact: 04/13/2017
Next Scheduled EDR Contact: 05/08/2017
Data Release Frequency: Annually

ICIS: Integrated Compliance Information System

The Integrated Compliance Information System (ICIS) supports the information needs of the national enforcement and compliance program as well as the unique needs of the National Pollutant Discharge Elimination System (NPDES) program.

Date of Government Version: 11/18/2016
Date Data Arrived at EDR: 11/23/2016
Date Made Active in Reports: 02/10/2017
Number of Days to Update: 79

Source: Environmental Protection Agency
Telephone: 202-564-2501
Last EDR Contact: 04/10/2017
Next Scheduled EDR Contact: 07/24/2017
Data Release Frequency: Quarterly

PADS: PCB Activity Database System

PCB Activity Database. PADS Identifies generators, transporters, commercial storers and/or brokers and disposers of PCB's who are required to notify the EPA of such activities.

Date of Government Version: 01/20/2016
Date Data Arrived at EDR: 04/28/2016
Date Made Active in Reports: 09/02/2016
Number of Days to Update: 127

Source: EPA
Telephone: 202-566-0500
Last EDR Contact: 04/10/2017
Next Scheduled EDR Contact: 07/24/2017
Data Release Frequency: Annually

MLTS: Material Licensing Tracking System

MLTS is maintained by the Nuclear Regulatory Commission and contains a list of approximately 8,100 sites which possess or use radioactive materials and which are subject to NRC licensing requirements. To maintain currency, EDR contacts the Agency on a quarterly basis.

Date of Government Version: 08/30/2016
Date Data Arrived at EDR: 09/08/2016
Date Made Active in Reports: 10/21/2016
Number of Days to Update: 43

Source: Nuclear Regulatory Commission
Telephone: 301-415-7169
Last EDR Contact: 02/03/2017
Next Scheduled EDR Contact: 05/22/2017
Data Release Frequency: Quarterly

GOVERNMENT RECORDS SEARCHED / DATA CURRENCY TRACKING

RADINFO: Radiation Information Database

The Radiation Information Database (RADINFO) contains information about facilities that are regulated by U.S. Environmental Protection Agency (EPA) regulations for radiation and radioactivity.

Date of Government Version: 01/04/2017	Source: Environmental Protection Agency
Date Data Arrived at EDR: 01/06/2017	Telephone: 202-343-9775
Date Made Active in Reports: 02/10/2017	Last EDR Contact: 04/06/2017
Number of Days to Update: 35	Next Scheduled EDR Contact: 07/17/2017
	Data Release Frequency: Quarterly

FINDS: Facility Index System/Facility Registry System

Facility Index System. FINDS contains both facility information and 'pointers' to other sources that contain more detail. EDR includes the following FINDS databases in this report: PCS (Permit Compliance System), AIRS (Aerometric Information Retrieval System), DOCKET (Enforcement Docket used to manage and track information on civil judicial enforcement cases for all environmental statutes), FURS (Federal Underground Injection Control), C-DOCKET (Criminal Docket System used to track criminal enforcement actions for all environmental statutes), FFIS (Federal Facilities Information System), STATE (State Environmental Laws and Statutes), and PADS (PCB Activity Data System).

Date of Government Version: 07/15/2016	Source: EPA
Date Data Arrived at EDR: 09/07/2016	Telephone: (415) 947-8000
Date Made Active in Reports: 11/11/2016	Last EDR Contact: 04/07/2017
Number of Days to Update: 65	Next Scheduled EDR Contact: 06/19/2017
	Data Release Frequency: Quarterly

RAATS: RCRA Administrative Action Tracking System

RCRA Administration Action Tracking System. RAATS contains records based on enforcement actions issued under RCRA pertaining to major violators and includes administrative and civil actions brought by the EPA. For administration actions after September 30, 1995, data entry in the RAATS database was discontinued. EPA will retain a copy of the database for historical records. It was necessary to terminate RAATS because a decrease in agency resources made it impossible to continue to update the information contained in the database.

Date of Government Version: 04/17/1995	Source: EPA
Date Data Arrived at EDR: 07/03/1995	Telephone: 202-564-4104
Date Made Active in Reports: 08/07/1995	Last EDR Contact: 06/02/2008
Number of Days to Update: 35	Next Scheduled EDR Contact: 09/01/2008
	Data Release Frequency: No Update Planned

RMP: Risk Management Plans

When Congress passed the Clean Air Act Amendments of 1990, it required EPA to publish regulations and guidance for chemical accident prevention at facilities using extremely hazardous substances. The Risk Management Program Rule (RMP Rule) was written to implement Section 112(r) of these amendments. The rule, which built upon existing industry codes and standards, requires companies of all sizes that use certain flammable and toxic substances to develop a Risk Management Program, which includes a(n): Hazard assessment that details the potential effects of an accidental release, an accident history of the last five years, and an evaluation of worst-case and alternative accidental releases; Prevention program that includes safety precautions and maintenance, monitoring, and employee training measures; and Emergency response program that spells out emergency health care, employee training measures and procedures for informing the public and response agencies (e.g the fire department) should an accident occur.

Date of Government Version: 02/01/2017	Source: Environmental Protection Agency
Date Data Arrived at EDR: 02/09/2017	Telephone: 202-564-8600
Date Made Active in Reports: 04/07/2017	Last EDR Contact: 04/21/2017
Number of Days to Update: 57	Next Scheduled EDR Contact: 08/07/2017
	Data Release Frequency: Varies

BRS: Biennial Reporting System

The Biennial Reporting System is a national system administered by the EPA that collects data on the generation and management of hazardous waste. BRS captures detailed data from two groups: Large Quantity Generators (LQG) and Treatment, Storage, and Disposal Facilities.

GOVERNMENT RECORDS SEARCHED / DATA CURRENCY TRACKING

Date of Government Version: 12/31/2013
Date Data Arrived at EDR: 02/24/2015
Date Made Active in Reports: 09/30/2015
Number of Days to Update: 218

Source: EPA/NTIS
Telephone: 800-424-9346
Last EDR Contact: 02/22/2017
Next Scheduled EDR Contact: 06/05/2017
Data Release Frequency: Biennially

PRP: Potentially Responsible Parties

A listing of verified Potentially Responsible Parties

Date of Government Version: 10/25/2013
Date Data Arrived at EDR: 10/17/2014
Date Made Active in Reports: 10/20/2014
Number of Days to Update: 3

Source: EPA
Telephone: 202-564-6023
Last EDR Contact: 02/10/2017
Next Scheduled EDR Contact: 05/22/2017
Data Release Frequency: Quarterly

UXO: Unexploded Ordnance Sites

A listing of unexploded ordnance site locations

Date of Government Version: 10/25/2015
Date Data Arrived at EDR: 01/29/2016
Date Made Active in Reports: 04/05/2016
Number of Days to Update: 67

Source: Department of Defense
Telephone: 571-373-0407
Last EDR Contact: 04/17/2017
Next Scheduled EDR Contact: 07/31/2017
Data Release Frequency: Varies

US HIST CDL: National Clandestine Laboratory Register

A listing of clandestine drug lab locations that have been removed from the DEAs National Clandestine Laboratory Register.

Date of Government Version: 09/30/2016
Date Data Arrived at EDR: 01/05/2017
Date Made Active in Reports: 02/10/2017
Number of Days to Update: 36

Source: Drug Enforcement Administration
Telephone: 202-307-1000
Last EDR Contact: 02/28/2017
Next Scheduled EDR Contact: 06/12/2017
Data Release Frequency: No Update Planned

IHS OPEN DUMPS: Open Dumps on Indian Land

A listing of all open dumps located on Indian Land in the United States.

Date of Government Version: 04/01/2014
Date Data Arrived at EDR: 08/06/2014
Date Made Active in Reports: 01/29/2015
Number of Days to Update: 176

Source: Department of Health & Human Services, Indian Health Service
Telephone: 301-443-1452
Last EDR Contact: 01/30/2017
Next Scheduled EDR Contact: 05/08/2017
Data Release Frequency: Varies

SCRD DRYCLEANERS: State Coalition for Remediation of Drycleaners Listing

The State Coalition for Remediation of Drycleaners was established in 1998, with support from the U.S. EPA Office of Superfund Remediation and Technology Innovation. It is comprised of representatives of states with established drycleaner remediation programs. Currently the member states are Alabama, Connecticut, Florida, Illinois, Kansas, Minnesota, Missouri, North Carolina, Oregon, South Carolina, Tennessee, Texas, and Wisconsin.

Date of Government Version: 01/01/2017
Date Data Arrived at EDR: 02/03/2017
Date Made Active in Reports: 04/07/2017
Number of Days to Update: 63

Source: Environmental Protection Agency
Telephone: 615-532-8599
Last EDR Contact: 02/03/2017
Next Scheduled EDR Contact: 05/29/2017
Data Release Frequency: Varies

FEMA UST: Underground Storage Tank Listing

A listing of all FEMA owned underground storage tanks.

Date of Government Version: 01/01/2010
Date Data Arrived at EDR: 02/16/2010
Date Made Active in Reports: 04/12/2010
Number of Days to Update: 55

Source: FEMA
Telephone: 202-646-5797
Last EDR Contact: 04/11/2017
Next Scheduled EDR Contact: 07/24/2017
Data Release Frequency: Varies

GOVERNMENT RECORDS SEARCHED / DATA CURRENCY TRACKING

COAL ASH EPA: Coal Combustion Residues Surface Impoundments List

A listing of coal combustion residues surface impoundments with high hazard potential ratings.

Date of Government Version: 07/01/2014	Source: Environmental Protection Agency
Date Data Arrived at EDR: 09/10/2014	Telephone: N/A
Date Made Active in Reports: 10/20/2014	Last EDR Contact: 03/06/2017
Number of Days to Update: 40	Next Scheduled EDR Contact: 06/19/2017
	Data Release Frequency: Varies

FEDERAL FACILITY: Federal Facility Site Information listing

A listing of National Priority List (NPL) and Base Realignment and Closure (BRAC) sites found in the Comprehensive Environmental Response, Compensation and Liability Information System (CERCLIS) Database where EPA Federal Facilities Restoration and Reuse Office is involved in cleanup activities.

Date of Government Version: 11/07/2016	Source: Environmental Protection Agency
Date Data Arrived at EDR: 01/05/2017	Telephone: 703-603-8704
Date Made Active in Reports: 04/07/2017	Last EDR Contact: 04/07/2017
Number of Days to Update: 92	Next Scheduled EDR Contact: 07/17/2017
	Data Release Frequency: Varies

COAL ASH DOE: Steam-Electric Plant Operation Data

A listing of power plants that store ash in surface ponds.

Date of Government Version: 12/31/2005	Source: Department of Energy
Date Data Arrived at EDR: 08/07/2009	Telephone: 202-586-8719
Date Made Active in Reports: 10/22/2009	Last EDR Contact: 03/06/2017
Number of Days to Update: 76	Next Scheduled EDR Contact: 06/19/2017
	Data Release Frequency: Varies

US AIRS (AFS): Aerometric Information Retrieval System Facility Subsystem (AFS)

The database is a sub-system of Aerometric Information Retrieval System (AIRS). AFS contains compliance data on air pollution point sources regulated by the U.S. EPA and/or state and local air regulatory agencies. This information comes from source reports by various stationary sources of air pollution, such as electric power plants, steel mills, factories, and universities, and provides information about the air pollutants they produce. Action, air program, air program pollutant, and general level plant data. It is used to track emissions and compliance data from industrial plants.

Date of Government Version: 10/12/2016	Source: EPA
Date Data Arrived at EDR: 10/26/2016	Telephone: 202-564-2496
Date Made Active in Reports: 02/03/2017	Last EDR Contact: 03/07/2017
Number of Days to Update: 100	Next Scheduled EDR Contact: 07/10/2017
	Data Release Frequency: Annually

US AIRS MINOR: Air Facility System Data

A listing of minor source facilities.

Date of Government Version: 10/12/2016	Source: EPA
Date Data Arrived at EDR: 10/26/2016	Telephone: 202-564-2496
Date Made Active in Reports: 02/03/2017	Last EDR Contact: 03/07/2017
Number of Days to Update: 100	Next Scheduled EDR Contact: 04/10/2017
	Data Release Frequency: Annually

US FIN ASSUR: Financial Assurance Information

All owners and operators of facilities that treat, store, or dispose of hazardous waste are required to provide proof that they will have sufficient funds to pay for the clean up, closure, and post-closure care of their facilities.

Date of Government Version: 10/11/2016	Source: Environmental Protection Agency
Date Data Arrived at EDR: 11/16/2016	Telephone: 202-566-1917
Date Made Active in Reports: 02/03/2017	Last EDR Contact: 02/15/2017
Number of Days to Update: 79	Next Scheduled EDR Contact: 05/29/2017
	Data Release Frequency: Quarterly

GOVERNMENT RECORDS SEARCHED / DATA CURRENCY TRACKING

EPA WATCH LIST: EPA WATCH LIST

EPA maintains a "Watch List" to facilitate dialogue between EPA, state and local environmental agencies on enforcement matters relating to facilities with alleged violations identified as either significant or high priority. Being on the Watch List does not mean that the facility has actually violated the law only that an investigation by EPA or a state or local environmental agency has led those organizations to allege that an unproven violation has in fact occurred. Being on the Watch List does not represent a higher level of concern regarding the alleged violations that were detected, but instead indicates cases requiring additional dialogue between EPA, state and local agencies - primarily because of the length of time the alleged violation has gone unaddressed or unresolved.

Date of Government Version: 08/30/2013	Source: Environmental Protection Agency
Date Data Arrived at EDR: 03/21/2014	Telephone: 617-520-3000
Date Made Active in Reports: 06/17/2014	Last EDR Contact: 02/03/2017
Number of Days to Update: 88	Next Scheduled EDR Contact: 05/22/2017
	Data Release Frequency: Quarterly

LEAD SMELTER 2: Lead Smelter Sites

A list of several hundred sites in the U.S. where secondary lead smelting was done from 1931 and 1964. These sites may pose a threat to public health through ingestion or inhalation of contaminated soil or dust

Date of Government Version: 04/05/2001	Source: American Journal of Public Health
Date Data Arrived at EDR: 10/27/2010	Telephone: 703-305-6451
Date Made Active in Reports: 12/02/2010	Last EDR Contact: 12/02/2009
Number of Days to Update: 36	Next Scheduled EDR Contact: N/A
	Data Release Frequency: No Update Planned

LEAD SMELTER 1: Lead Smelter Sites

A listing of former lead smelter site locations.

Date of Government Version: 12/05/2016	Source: Environmental Protection Agency
Date Data Arrived at EDR: 01/05/2017	Telephone: 703-603-8787
Date Made Active in Reports: 02/10/2017	Last EDR Contact: 04/21/2017
Number of Days to Update: 36	Next Scheduled EDR Contact: 07/17/2017
	Data Release Frequency: Varies

2020 COR ACTION: 2020 Corrective Action Program List

The EPA has set ambitious goals for the RCRA Corrective Action program by creating the 2020 Corrective Action Universe. This RCRA cleanup baseline includes facilities expected to need corrective action. The 2020 universe contains a wide variety of sites. Some properties are heavily contaminated while others were contaminated but have since been cleaned up. Still others have not been fully investigated yet, and may require little or no remediation. Inclusion in the 2020 Universe does not necessarily imply failure on the part of a facility to meet its RCRA obligations.

Date of Government Version: 04/22/2013	Source: Environmental Protection Agency
Date Data Arrived at EDR: 03/03/2015	Telephone: 703-308-4044
Date Made Active in Reports: 03/09/2015	Last EDR Contact: 02/10/2017
Number of Days to Update: 6	Next Scheduled EDR Contact: 05/22/2017
	Data Release Frequency: Varies

DOCKET HWC: Hazardous Waste Compliance Docket Listing

A complete list of the Federal Agency Hazardous Waste Compliance Docket Facilities.

Date of Government Version: 06/02/2016	Source: Environmental Protection Agency
Date Data Arrived at EDR: 06/03/2016	Telephone: 202-564-0527
Date Made Active in Reports: 09/02/2016	Last EDR Contact: 02/24/2017
Number of Days to Update: 91	Next Scheduled EDR Contact: 06/12/2017
	Data Release Frequency: Varies

ABANDONED MINES: Abandoned Mines

An inventory of land and water impacted by past mining (primarily coal mining) is maintained by OSMRE to provide information needed to implement the Surface Mining Control and Reclamation Act of 1977 (SMCRA). The inventory contains information on the location, type, and extent of AML impacts, as well as, information on the cost associated with the reclamation of those problems. The inventory is based upon field surveys by State, Tribal, and OSMRE program officials. It is dynamic to the extent that it is modified as new problems are identified and existing problems are reclaimed.

GOVERNMENT RECORDS SEARCHED / DATA CURRENCY TRACKING

Date of Government Version: 03/14/2017
Date Data Arrived at EDR: 03/17/2017
Date Made Active in Reports: 04/07/2017
Number of Days to Update: 21

Source: Department of Interior
Telephone: 202-208-2609
Last EDR Contact: 03/13/2017
Next Scheduled EDR Contact: 06/26/2017
Data Release Frequency: Quarterly

ECHO: Enforcement & Compliance History Information

ECHO provides integrated compliance and enforcement information for about 800,000 regulated facilities nationwide.

Date of Government Version: 12/11/2016
Date Data Arrived at EDR: 12/20/2016
Date Made Active in Reports: 02/17/2017
Number of Days to Update: 59

Source: Environmental Protection Agency
Telephone: 202-564-2280
Last EDR Contact: 03/21/2017
Next Scheduled EDR Contact: 07/03/2017
Data Release Frequency: Quarterly

FUSRAP: Formerly Utilized Sites Remedial Action Program

DOE established the Formerly Utilized Sites Remedial Action Program (FUSRAP) in 1974 to remediate sites where radioactive contamination remained from Manhattan Project and early U.S. Atomic Energy Commission (AEC) operations.

Date of Government Version: 12/23/2016
Date Data Arrived at EDR: 12/27/2016
Date Made Active in Reports: 02/17/2017
Number of Days to Update: 52

Source: Department of Energy
Telephone: 202-586-3559
Last EDR Contact: 02/03/2017
Next Scheduled EDR Contact: 05/22/2017
Data Release Frequency: Varies

PCB TRANSFORMER: PCB Transformer Registration Database

The database of PCB transformer registrations that includes all PCB registration submittals.

Date of Government Version: 02/01/2011
Date Data Arrived at EDR: 10/19/2011
Date Made Active in Reports: 01/10/2012
Number of Days to Update: 83

Source: Environmental Protection Agency
Telephone: 202-566-0517
Last EDR Contact: 01/29/2016
Next Scheduled EDR Contact: 05/08/2017
Data Release Frequency: Varies

FUELS PROGRAM: EPA Fuels Program Registered Listing

This listing includes facilities that are registered under the Part 80 (Code of Federal Regulations) EPA Fuels Programs. All companies now are required to submit new and updated registrations.

Date of Government Version: 11/21/2016
Date Data Arrived at EDR: 11/22/2016
Date Made Active in Reports: 02/03/2017
Number of Days to Update: 73

Source: EPA
Telephone: 800-385-6164
Last EDR Contact: 02/22/2017
Next Scheduled EDR Contact: 06/05/2017
Data Release Frequency: Quarterly

STATE AND LOCAL RECORDS

HIST CAL-SITES: Calsites Database

The Calsites database contains potential or confirmed hazardous substance release properties. In 1996, California EPA reevaluated and significantly reduced the number of sites in the Calsites database. No longer updated by the state agency. It has been replaced by ENVIROSTOR.

Date of Government Version: 08/08/2005
Date Data Arrived at EDR: 08/03/2006
Date Made Active in Reports: 08/24/2006
Number of Days to Update: 21

Source: Department of Toxic Substance Control
Telephone: 916-323-3400
Last EDR Contact: 02/23/2009
Next Scheduled EDR Contact: 05/25/2009
Data Release Frequency: No Update Planned

CA BOND EXP. PLAN: Bond Expenditure Plan

Department of Health Services developed a site-specific expenditure plan as the basis for an appropriation of Hazardous Substance Cleanup Bond Act funds. It is not updated.

GOVERNMENT RECORDS SEARCHED / DATA CURRENCY TRACKING

Date of Government Version: 01/01/1989
Date Data Arrived at EDR: 07/27/1994
Date Made Active in Reports: 08/02/1994
Number of Days to Update: 6

Source: Department of Health Services
Telephone: 916-255-2118
Last EDR Contact: 05/31/1994
Next Scheduled EDR Contact: N/A
Data Release Frequency: No Update Planned

SCH: School Property Evaluation Program

This category contains proposed and existing school sites that are being evaluated by DTSC for possible hazardous materials contamination. In some cases, these properties may be listed in the CalSites category depending on the level of threat to public health and safety or the environment they pose.

Date of Government Version: 10/31/2016
Date Data Arrived at EDR: 11/01/2016
Date Made Active in Reports: 01/18/2017
Number of Days to Update: 78

Source: Department of Toxic Substances Control
Telephone: 916-323-3400
Last EDR Contact: 01/31/2017
Next Scheduled EDR Contact: 05/08/2017
Data Release Frequency: Quarterly

TOXIC PITS: Toxic Pits Cleanup Act Sites

Toxic PITS Cleanup Act Sites. TOXIC PITS identifies sites suspected of containing hazardous substances where cleanup has not yet been completed.

Date of Government Version: 07/01/1995
Date Data Arrived at EDR: 08/30/1995
Date Made Active in Reports: 09/26/1995
Number of Days to Update: 27

Source: State Water Resources Control Board
Telephone: 916-227-4364
Last EDR Contact: 01/26/2009
Next Scheduled EDR Contact: 04/27/2009
Data Release Frequency: No Update Planned

SWF/LF (SWIS): Solid Waste Information System

Active, Closed and Inactive Landfills. SWF/LF records typically contain an inventory of solid waste disposal facilities or landfills. These may be active or inactive facilities or open dumps that failed to meet RCRA Section 4004 criteria for solid waste landfills or disposal sites.

Date of Government Version: 11/14/2016
Date Data Arrived at EDR: 11/15/2016
Date Made Active in Reports: 01/20/2017
Number of Days to Update: 66

Source: Department of Resources Recycling and Recovery
Telephone: 916-341-6320
Last EDR Contact: 02/15/2017
Next Scheduled EDR Contact: 05/29/2017
Data Release Frequency: Quarterly

WDS: Waste Discharge System

Sites which have been issued waste discharge requirements.

Date of Government Version: 06/19/2007
Date Data Arrived at EDR: 06/20/2007
Date Made Active in Reports: 06/29/2007
Number of Days to Update: 9

Source: State Water Resources Control Board
Telephone: 916-341-5227
Last EDR Contact: 02/17/2017
Next Scheduled EDR Contact: 06/05/2017
Data Release Frequency: Quarterly

NPDES: NPDES Permits Listing

A listing of NPDES permits, including stormwater.

Date of Government Version: 11/14/2016
Date Data Arrived at EDR: 11/15/2016
Date Made Active in Reports: 03/02/2017
Number of Days to Update: 107

Source: State Water Resources Control Board
Telephone: 916-445-9379
Last EDR Contact: 02/15/2017
Next Scheduled EDR Contact: 05/29/2017
Data Release Frequency: Quarterly

UIC: UIC Listing

A listing of wells identified as underground injection wells, in the California Oil and Gas Wells database.

GOVERNMENT RECORDS SEARCHED / DATA CURRENCY TRACKING

Date of Government Version: 10/06/2016
Date Data Arrived at EDR: 12/14/2016
Date Made Active in Reports: 04/14/2017
Number of Days to Update: 121

Source: Department of Conservation
Telephone: 916-445-2408
Last EDR Contact: 03/14/2017
Next Scheduled EDR Contact: 06/26/2017
Data Release Frequency: Varies

CORTESE: "Cortese" Hazardous Waste & Substances Sites List

The sites for the list are designated by the State Water Resource Control Board (LUST), the Integrated Waste Board (SWF/LS), and the Department of Toxic Substances Control (Cal-Sites).

Date of Government Version: 12/28/2016
Date Data Arrived at EDR: 12/28/2016
Date Made Active in Reports: 03/02/2017
Number of Days to Update: 64

Source: CAL EPA/Office of Emergency Information
Telephone: 916-323-3400
Last EDR Contact: 03/29/2017
Next Scheduled EDR Contact: 07/10/2017
Data Release Frequency: Quarterly

HIST CORTESE: Hazardous Waste & Substance Site List

The sites for the list are designated by the State Water Resource Control Board [LUST], the Integrated Waste Board [SWF/LS], and the Department of Toxic Substances Control [CAL SITES]. This listing is no longer updated by the state agency.

Date of Government Version: 04/01/2001
Date Data Arrived at EDR: 01/22/2009
Date Made Active in Reports: 04/08/2009
Number of Days to Update: 76

Source: Department of Toxic Substances Control
Telephone: 916-323-3400
Last EDR Contact: 01/22/2009
Next Scheduled EDR Contact: N/A
Data Release Frequency: No Update Planned

SWRCY: Recycler Database

A listing of recycling facilities in California.

Date of Government Version: 12/12/2016
Date Data Arrived at EDR: 12/14/2016
Date Made Active in Reports: 03/02/2017
Number of Days to Update: 78

Source: Department of Conservation
Telephone: 916-323-3836
Last EDR Contact: 03/14/2017
Next Scheduled EDR Contact: 06/26/2017
Data Release Frequency: Quarterly

LUST REG 6L: Leaking Underground Storage Tank Case Listing

For more current information, please refer to the State Water Resources Control Board's LUST database.

Date of Government Version: 09/09/2003
Date Data Arrived at EDR: 09/10/2003
Date Made Active in Reports: 10/07/2003
Number of Days to Update: 27

Source: California Regional Water Quality Control Board Lahontan Region (6)
Telephone: 530-542-5572
Last EDR Contact: 09/12/2011
Next Scheduled EDR Contact: 12/26/2011
Data Release Frequency: No Update Planned

LUST REG 6V: Leaking Underground Storage Tank Case Listing

Leaking Underground Storage Tank locations. Inyo, Kern, Los Angeles, Mono, San Bernardino counties.

Date of Government Version: 06/07/2005
Date Data Arrived at EDR: 06/07/2005
Date Made Active in Reports: 06/29/2005
Number of Days to Update: 22

Source: California Regional Water Quality Control Board Victorville Branch Office (6)
Telephone: 760-241-7365
Last EDR Contact: 09/12/2011
Next Scheduled EDR Contact: 12/26/2011
Data Release Frequency: No Update Planned

LUST REG 7: Leaking Underground Storage Tank Case Listing

Leaking Underground Storage Tank locations. Imperial, Riverside, San Diego, Santa Barbara counties.

Date of Government Version: 02/26/2004
Date Data Arrived at EDR: 02/26/2004
Date Made Active in Reports: 03/24/2004
Number of Days to Update: 27

Source: California Regional Water Quality Control Board Colorado River Basin Region (7)
Telephone: 760-776-8943
Last EDR Contact: 08/01/2011
Next Scheduled EDR Contact: 11/14/2011
Data Release Frequency: No Update Planned

GOVERNMENT RECORDS SEARCHED / DATA CURRENCY TRACKING

LUST: Geotracker's Leaking Underground Fuel Tank Report

Leaking Underground Storage Tank (LUST) Sites included in GeoTracker. GeoTracker is the Water Boards data management system for sites that impact, or have the potential to impact, water quality in California, with emphasis on groundwater.

Date of Government Version: 12/12/2016	Source: State Water Resources Control Board
Date Data Arrived at EDR: 12/14/2016	Telephone: see region list
Date Made Active in Reports: 01/20/2017	Last EDR Contact: 03/14/2017
Number of Days to Update: 37	Next Scheduled EDR Contact: 06/26/2017
	Data Release Frequency: Quarterly

LUST REG 5: Leaking Underground Storage Tank Database

Leaking Underground Storage Tank locations. Alameda, Alpine, Amador, Butte, Colusa, Contra Costa, Calveras, El Dorado, Fresno, Glenn, Kern, Kings, Lake, Lassen, Madera, Mariposa, Merced, Modoc, Napa, Nevada, Placer, Plumas, Sacramento, San Joaquin, Shasta, Solano, Stanislaus, Sutter, Tehama, Tulare, Tuolumne, Yolo, Yuba counties.

Date of Government Version: 07/01/2008	Source: California Regional Water Quality Control Board Central Valley Region (5)
Date Data Arrived at EDR: 07/22/2008	Telephone: 916-464-4834
Date Made Active in Reports: 07/31/2008	Last EDR Contact: 07/01/2011
Number of Days to Update: 9	Next Scheduled EDR Contact: 10/17/2011
	Data Release Frequency: No Update Planned

LUST REG 1: Active Toxic Site Investigation

Del Norte, Humboldt, Lake, Mendocino, Modoc, Siskiyou, Sonoma, Trinity counties. For more current information, please refer to the State Water Resources Control Board's LUST database.

Date of Government Version: 02/01/2001	Source: California Regional Water Quality Control Board North Coast (1)
Date Data Arrived at EDR: 02/28/2001	Telephone: 707-570-3769
Date Made Active in Reports: 03/29/2001	Last EDR Contact: 08/01/2011
Number of Days to Update: 29	Next Scheduled EDR Contact: 11/14/2011
	Data Release Frequency: No Update Planned

LUST REG 3: Leaking Underground Storage Tank Database

Leaking Underground Storage Tank locations. Monterey, San Benito, San Luis Obispo, Santa Barbara, Santa Cruz counties.

Date of Government Version: 05/19/2003	Source: California Regional Water Quality Control Board Central Coast Region (3)
Date Data Arrived at EDR: 05/19/2003	Telephone: 805-542-4786
Date Made Active in Reports: 06/02/2003	Last EDR Contact: 07/18/2011
Number of Days to Update: 14	Next Scheduled EDR Contact: 10/31/2011
	Data Release Frequency: No Update Planned

LUST REG 4: Underground Storage Tank Leak List

Los Angeles, Ventura counties. For more current information, please refer to the State Water Resources Control Board's LUST database.

Date of Government Version: 09/07/2004	Source: California Regional Water Quality Control Board Los Angeles Region (4)
Date Data Arrived at EDR: 09/07/2004	Telephone: 213-576-6710
Date Made Active in Reports: 10/12/2004	Last EDR Contact: 09/06/2011
Number of Days to Update: 35	Next Scheduled EDR Contact: 12/19/2011
	Data Release Frequency: No Update Planned

LUST REG 9: Leaking Underground Storage Tank Report

Orange, Riverside, San Diego counties. For more current information, please refer to the State Water Resources Control Board's LUST database.

Date of Government Version: 03/01/2001	Source: California Regional Water Quality Control Board San Diego Region (9)
Date Data Arrived at EDR: 04/23/2001	Telephone: 858-637-5595
Date Made Active in Reports: 05/21/2001	Last EDR Contact: 09/26/2011
Number of Days to Update: 28	Next Scheduled EDR Contact: 01/09/2012
	Data Release Frequency: No Update Planned

GOVERNMENT RECORDS SEARCHED / DATA CURRENCY TRACKING

LUST REG 8: Leaking Underground Storage Tanks

California Regional Water Quality Control Board Santa Ana Region (8). For more current information, please refer to the State Water Resources Control Board's LUST database.

Date of Government Version: 02/14/2005	Source: California Regional Water Quality Control Board Santa Ana Region (8)
Date Data Arrived at EDR: 02/15/2005	Telephone: 909-782-4496
Date Made Active in Reports: 03/28/2005	Last EDR Contact: 08/15/2011
Number of Days to Update: 41	Next Scheduled EDR Contact: 11/28/2011
	Data Release Frequency: Varies

LUST REG 2: Fuel Leak List

Leaking Underground Storage Tank locations. Alameda, Contra Costa, Marin, Napa, San Francisco, San Mateo, Santa Clara, Solano, Sonoma counties.

Date of Government Version: 09/30/2004	Source: California Regional Water Quality Control Board San Francisco Bay Region (2)
Date Data Arrived at EDR: 10/20/2004	Telephone: 510-622-2433
Date Made Active in Reports: 11/19/2004	Last EDR Contact: 09/19/2011
Number of Days to Update: 30	Next Scheduled EDR Contact: 01/02/2012
	Data Release Frequency: Quarterly

CA FID UST: Facility Inventory Database

The Facility Inventory Database (FID) contains a historical listing of active and inactive underground storage tank locations from the State Water Resource Control Board. Refer to local/county source for current data.

Date of Government Version: 10/31/1994	Source: California Environmental Protection Agency
Date Data Arrived at EDR: 09/05/1995	Telephone: 916-341-5851
Date Made Active in Reports: 09/29/1995	Last EDR Contact: 12/28/1998
Number of Days to Update: 24	Next Scheduled EDR Contact: N/A
	Data Release Frequency: No Update Planned

SLIC: Statewide SLIC Cases

Cleanup Program Sites (CPS; also known as Site Cleanups [SC] and formerly known as Spills, Leaks, Investigations, and Cleanups [SLIC] sites) included in GeoTracker. GeoTracker is the Water Boards data management system for sites that impact, or have the potential to impact, water quality in California, with emphasis on groundwater.

Date of Government Version: 12/12/2016	Source: State Water Resources Control Board
Date Data Arrived at EDR: 12/14/2016	Telephone: 866-480-1028
Date Made Active in Reports: 01/23/2017	Last EDR Contact: 03/14/2017
Number of Days to Update: 40	Next Scheduled EDR Contact: 06/26/2017
	Data Release Frequency: Varies

SLIC REG 1: Active Toxic Site Investigations

The SLIC (Spills, Leaks, Investigations and Cleanup) program is designed to protect and restore water quality from spills, leaks, and similar discharges.

Date of Government Version: 04/03/2003	Source: California Regional Water Quality Control Board, North Coast Region (1)
Date Data Arrived at EDR: 04/07/2003	Telephone: 707-576-2220
Date Made Active in Reports: 04/25/2003	Last EDR Contact: 08/01/2011
Number of Days to Update: 18	Next Scheduled EDR Contact: 11/14/2011
	Data Release Frequency: No Update Planned

SLIC REG 2: Spills, Leaks, Investigation & Cleanup Cost Recovery Listing

The SLIC (Spills, Leaks, Investigations and Cleanup) program is designed to protect and restore water quality from spills, leaks, and similar discharges.

Date of Government Version: 09/30/2004	Source: Regional Water Quality Control Board San Francisco Bay Region (2)
Date Data Arrived at EDR: 10/20/2004	Telephone: 510-286-0457
Date Made Active in Reports: 11/19/2004	Last EDR Contact: 09/19/2011
Number of Days to Update: 30	Next Scheduled EDR Contact: 01/02/2012
	Data Release Frequency: Quarterly

GOVERNMENT RECORDS SEARCHED / DATA CURRENCY TRACKING

SLIC REG 3: Spills, Leaks, Investigation & Cleanup Cost Recovery Listing

The SLIC (Spills, Leaks, Investigations and Cleanup) program is designed to protect and restore water quality from spills, leaks, and similar discharges.

Date of Government Version: 05/18/2006
Date Data Arrived at EDR: 05/18/2006
Date Made Active in Reports: 06/15/2006
Number of Days to Update: 28

Source: California Regional Water Quality Control Board Central Coast Region (3)
Telephone: 805-549-3147
Last EDR Contact: 07/18/2011
Next Scheduled EDR Contact: 10/31/2011
Data Release Frequency: Semi-Annually

SLIC REG 4: Spills, Leaks, Investigation & Cleanup Cost Recovery Listing

The SLIC (Spills, Leaks, Investigations and Cleanup) program is designed to protect and restore water quality from spills, leaks, and similar discharges.

Date of Government Version: 11/17/2004
Date Data Arrived at EDR: 11/18/2004
Date Made Active in Reports: 01/04/2005
Number of Days to Update: 47

Source: Region Water Quality Control Board Los Angeles Region (4)
Telephone: 213-576-6600
Last EDR Contact: 07/01/2011
Next Scheduled EDR Contact: 10/17/2011
Data Release Frequency: Varies

SLIC REG 5: Spills, Leaks, Investigation & Cleanup Cost Recovery Listing

The SLIC (Spills, Leaks, Investigations and Cleanup) program is designed to protect and restore water quality from spills, leaks, and similar discharges.

Date of Government Version: 04/01/2005
Date Data Arrived at EDR: 04/05/2005
Date Made Active in Reports: 04/21/2005
Number of Days to Update: 16

Source: Regional Water Quality Control Board Central Valley Region (5)
Telephone: 916-464-3291
Last EDR Contact: 09/12/2011
Next Scheduled EDR Contact: 12/26/2011
Data Release Frequency: Semi-Annually

SLIC REG 6V: Spills, Leaks, Investigation & Cleanup Cost Recovery Listing

The SLIC (Spills, Leaks, Investigations and Cleanup) program is designed to protect and restore water quality from spills, leaks, and similar discharges.

Date of Government Version: 05/24/2005
Date Data Arrived at EDR: 05/25/2005
Date Made Active in Reports: 06/16/2005
Number of Days to Update: 22

Source: Regional Water Quality Control Board, Victorville Branch
Telephone: 619-241-6583
Last EDR Contact: 08/15/2011
Next Scheduled EDR Contact: 11/28/2011
Data Release Frequency: Semi-Annually

SLIC REG 6L: SLIC Sites

The SLIC (Spills, Leaks, Investigations and Cleanup) program is designed to protect and restore water quality from spills, leaks, and similar discharges.

Date of Government Version: 09/07/2004
Date Data Arrived at EDR: 09/07/2004
Date Made Active in Reports: 10/12/2004
Number of Days to Update: 35

Source: California Regional Water Quality Control Board, Lahontan Region
Telephone: 530-542-5574
Last EDR Contact: 08/15/2011
Next Scheduled EDR Contact: 11/28/2011
Data Release Frequency: No Update Planned

SLIC REG 7: SLIC List

The SLIC (Spills, Leaks, Investigations and Cleanup) program is designed to protect and restore water quality from spills, leaks, and similar discharges.

Date of Government Version: 11/24/2004
Date Data Arrived at EDR: 11/29/2004
Date Made Active in Reports: 01/04/2005
Number of Days to Update: 36

Source: California Regional Quality Control Board, Colorado River Basin Region
Telephone: 760-346-7491
Last EDR Contact: 08/01/2011
Next Scheduled EDR Contact: 11/14/2011
Data Release Frequency: No Update Planned

GOVERNMENT RECORDS SEARCHED / DATA CURRENCY TRACKING

SLIC REG 8: Spills, Leaks, Investigation & Cleanup Cost Recovery Listing

The SLIC (Spills, Leaks, Investigations and Cleanup) program is designed to protect and restore water quality from spills, leaks, and similar discharges.

Date of Government Version: 04/03/2008
Date Data Arrived at EDR: 04/03/2008
Date Made Active in Reports: 04/14/2008
Number of Days to Update: 11

Source: California Region Water Quality Control Board Santa Ana Region (8)
Telephone: 951-782-3298
Last EDR Contact: 09/12/2011
Next Scheduled EDR Contact: 12/26/2011
Data Release Frequency: Semi-Annually

SLIC REG 9: Spills, Leaks, Investigation & Cleanup Cost Recovery Listing

The SLIC (Spills, Leaks, Investigations and Cleanup) program is designed to protect and restore water quality from spills, leaks, and similar discharges.

Date of Government Version: 09/10/2007
Date Data Arrived at EDR: 09/11/2007
Date Made Active in Reports: 09/28/2007
Number of Days to Update: 17

Source: California Regional Water Quality Control Board San Diego Region (9)
Telephone: 858-467-2980
Last EDR Contact: 08/08/2011
Next Scheduled EDR Contact: 11/21/2011
Data Release Frequency: Annually

UST: Active UST Facilities

Active UST facilities gathered from the local regulatory agencies

Date of Government Version: 09/12/2016
Date Data Arrived at EDR: 09/14/2016
Date Made Active in Reports: 10/14/2016
Number of Days to Update: 30

Source: SWRCB
Telephone: 916-341-5851
Last EDR Contact: 03/16/2017
Next Scheduled EDR Contact: 06/26/2017
Data Release Frequency: Semi-Annually

UST MENDOCINO: Mendocino County UST Database

A listing of underground storage tank locations in Mendocino County.

Date of Government Version: 12/01/2016
Date Data Arrived at EDR: 12/06/2016
Date Made Active in Reports: 01/10/2017
Number of Days to Update: 35

Source: Department of Public Health
Telephone: 707-463-4466
Last EDR Contact: 02/27/2017
Next Scheduled EDR Contact: 06/12/2017
Data Release Frequency: Annually

HIST UST: Hazardous Substance Storage Container Database

The Hazardous Substance Storage Container Database is a historical listing of UST sites. Refer to local/county source for current data.

Date of Government Version: 10/15/1990
Date Data Arrived at EDR: 01/25/1991
Date Made Active in Reports: 02/12/1991
Number of Days to Update: 18

Source: State Water Resources Control Board
Telephone: 916-341-5851
Last EDR Contact: 07/26/2001
Next Scheduled EDR Contact: N/A
Data Release Frequency: No Update Planned

LIENS: Environmental Liens Listing

A listing of property locations with environmental liens for California where DTSC is a lien holder.

Date of Government Version: 03/06/2017
Date Data Arrived at EDR: 03/07/2017
Date Made Active in Reports: 04/21/2017
Number of Days to Update: 45

Source: Department of Toxic Substances Control
Telephone: 916-323-3400
Last EDR Contact: 03/06/2017
Next Scheduled EDR Contact: 06/19/2017
Data Release Frequency: Varies

SWEEPS UST: SWEEPS UST Listing

Statewide Environmental Evaluation and Planning System. This underground storage tank listing was updated and maintained by a company contacted by the SWRCB in the early 1990's. The listing is no longer updated or maintained. The local agency is the contact for more information on a site on the SWEEPS list.

GOVERNMENT RECORDS SEARCHED / DATA CURRENCY TRACKING

Date of Government Version: 06/01/1994
Date Data Arrived at EDR: 07/07/2005
Date Made Active in Reports: 08/11/2005
Number of Days to Update: 35

Source: State Water Resources Control Board
Telephone: N/A
Last EDR Contact: 06/03/2005
Next Scheduled EDR Contact: N/A
Data Release Frequency: No Update Planned

CHMIRS: California Hazardous Material Incident Report System

California Hazardous Material Incident Reporting System. CHMIRS contains information on reported hazardous material incidents (accidental releases or spills).

Date of Government Version: 09/26/2016
Date Data Arrived at EDR: 10/26/2016
Date Made Active in Reports: 01/17/2017
Number of Days to Update: 83

Source: Office of Emergency Services
Telephone: 916-845-8400
Last EDR Contact: 01/25/2017
Next Scheduled EDR Contact: 05/08/2017
Data Release Frequency: Varies

LDS: Land Disposal Sites Listing

Land Disposal sites (Landfills) included in GeoTracker. GeoTracker is the Water Boards data management system for sites that impact, or have the potential to impact, water quality in California, with emphasis on groundwater.

Date of Government Version: 12/12/2016
Date Data Arrived at EDR: 12/14/2016
Date Made Active in Reports: 01/20/2017
Number of Days to Update: 37

Source: State Water Quality Control Board
Telephone: 866-480-1028
Last EDR Contact: 03/14/2017
Next Scheduled EDR Contact: 06/26/2017
Data Release Frequency: Quarterly

AST: Aboveground Petroleum Storage Tank Facilities

A listing of aboveground storage tank petroleum storage tank locations.

Date of Government Version: 07/06/2016
Date Data Arrived at EDR: 07/12/2016
Date Made Active in Reports: 09/19/2016
Number of Days to Update: 69

Source: California Environmental Protection Agency
Telephone: 916-327-5092
Last EDR Contact: 03/24/2017
Next Scheduled EDR Contact: 07/10/2017
Data Release Frequency: Quarterly

MCS: Military Cleanup Sites Listing

Military sites (consisting of: Military UST sites; Military Privatized sites; and Military Cleanup sites [formerly known as DoD non UST]) included in GeoTracker. GeoTracker is the Water Boards data management system for sites that impact, or have the potential to impact, water quality in California, with emphasis on groundwater.

Date of Government Version: 12/12/2016
Date Data Arrived at EDR: 12/14/2016
Date Made Active in Reports: 01/20/2017
Number of Days to Update: 37

Source: State Water Resources Control Board
Telephone: 866-480-1028
Last EDR Contact: 03/14/2017
Next Scheduled EDR Contact: 06/26/2017
Data Release Frequency: Quarterly

NOTIFY 65: Proposition 65 Records

Listings of all Proposition 65 incidents reported to counties by the State Water Resources Control Board and the Regional Water Quality Control Board. This database is no longer updated by the reporting agency.

Date of Government Version: 12/16/2016
Date Data Arrived at EDR: 12/22/2016
Date Made Active in Reports: 03/02/2017
Number of Days to Update: 70

Source: State Water Resources Control Board
Telephone: 916-445-3846
Last EDR Contact: 04/03/2017
Next Scheduled EDR Contact: 07/03/2017
Data Release Frequency: No Update Planned

DEED: Deed Restriction Listing

GOVERNMENT RECORDS SEARCHED / DATA CURRENCY TRACKING

Site Mitigation and Brownfields Reuse Program Facility Sites with Deed Restrictions & Hazardous Waste Management Program Facility Sites with Deed / Land Use Restriction. The DTSC Site Mitigation and Brownfields Reuse Program (SMBRP) list includes sites cleaned up under the program's oversight and generally does not include current or former hazardous waste facilities that required a hazardous waste facility permit. The list represents deed restrictions that are active. Some sites have multiple deed restrictions. The DTSC Hazardous Waste Management Program (HWMP) has developed a list of current or former hazardous waste facilities that have a recorded land use restriction at the local county recorder's office. The land use restrictions on this list were required by the DTSC HWMP as a result of the presence of hazardous substances that remain on site after the facility (or part of the facility) has been closed or cleaned up. The types of land use restriction include deed notice, deed restriction, or a land use restriction that binds current and future owners.

Date of Government Version: 12/06/2016	Source: DTSC and SWRCB
Date Data Arrived at EDR: 12/06/2016	Telephone: 916-323-3400
Date Made Active in Reports: 01/20/2017	Last EDR Contact: 03/07/2017
Number of Days to Update: 45	Next Scheduled EDR Contact: 06/19/2017
	Data Release Frequency: Semi-Annually

VCP: Voluntary Cleanup Program Properties

Contains low threat level properties with either confirmed or unconfirmed releases and the project proponents have request that DTSC oversee investigation and/or cleanup activities and have agreed to provide coverage for DTSC's costs.

Date of Government Version: 10/31/2016	Source: Department of Toxic Substances Control
Date Data Arrived at EDR: 11/01/2016	Telephone: 916-323-3400
Date Made Active in Reports: 01/18/2017	Last EDR Contact: 01/31/2017
Number of Days to Update: 78	Next Scheduled EDR Contact: 05/08/2017
	Data Release Frequency: Quarterly

DRYCLEANERS: Cleaner Facilities

A list of drycleaner related facilities that have EPA ID numbers. These are facilities with certain SIC codes: power laundries, family and commercial; garment pressing and cleaner's agents; linen supply; coin-operated laundries and cleaning; drycleaning plants, except rugs; carpet and upholster cleaning; industrial launderers; laundry and garment services.

Date of Government Version: 09/02/2016	Source: Department of Toxic Substance Control
Date Data Arrived at EDR: 09/27/2016	Telephone: 916-327-4498
Date Made Active in Reports: 12/15/2016	Last EDR Contact: 03/27/2017
Number of Days to Update: 79	Next Scheduled EDR Contact: 06/19/2017
	Data Release Frequency: Annually

WIP: Well Investigation Program Case List

Well Investigation Program case in the San Gabriel and San Fernando Valley area.

Date of Government Version: 07/03/2009	Source: Los Angeles Water Quality Control Board
Date Data Arrived at EDR: 07/21/2009	Telephone: 213-576-6726
Date Made Active in Reports: 08/03/2009	Last EDR Contact: 03/24/2017
Number of Days to Update: 13	Next Scheduled EDR Contact: 07/10/2017
	Data Release Frequency: Varies

CDL: Clandestine Drug Labs

A listing of drug lab locations. Listing of a location in this database does not indicate that any illegal drug lab materials were or were not present there, and does not constitute a determination that the location either requires or does not require additional cleanup work.

Date of Government Version: 08/31/2016	Source: Department of Toxic Substances Control
Date Data Arrived at EDR: 11/18/2016	Telephone: 916-255-6504
Date Made Active in Reports: 12/22/2016	Last EDR Contact: 04/10/2017
Number of Days to Update: 34	Next Scheduled EDR Contact: 07/24/2017
	Data Release Frequency: Varies

GOVERNMENT RECORDS SEARCHED / DATA CURRENCY TRACKING

ENF: Enforcement Action Listing

A listing of Water Board Enforcement Actions. Formal is everything except Oral/Verbal Communication, Notice of Violation, Expedited Payment Letter, and Staff Enforcement Letter.

Date of Government Version: 12/06/2016	Source: State Water Resources Control Board
Date Data Arrived at EDR: 12/09/2016	Telephone: 916-445-9379
Date Made Active in Reports: 01/18/2017	Last EDR Contact: 04/24/2017
Number of Days to Update: 40	Next Scheduled EDR Contact: 08/07/2017
	Data Release Frequency: Varies

RESPONSE: State Response Sites

Identifies confirmed release sites where DTSC is involved in remediation, either in a lead or oversight capacity. These confirmed release sites are generally high-priority and high potential risk.

Date of Government Version: 10/31/2016	Source: Department of Toxic Substances Control
Date Data Arrived at EDR: 11/01/2016	Telephone: 916-323-3400
Date Made Active in Reports: 01/18/2017	Last EDR Contact: 01/31/2017
Number of Days to Update: 78	Next Scheduled EDR Contact: 05/08/2017
	Data Release Frequency: Quarterly

HAZNET: Facility and Manifest Data

Facility and Manifest Data. The data is extracted from the copies of hazardous waste manifests received each year by the DTSC. The annual volume of manifests is typically 700,000 - 1,000,000 annually, representing approximately 350,000 - 500,000 shipments. Data are from the manifests submitted without correction, and therefore many contain some invalid values for data elements such as generator ID, TSD ID, waste category, and disposal method. This database begins with calendar year 1993.

Date of Government Version: 12/31/2015	Source: California Environmental Protection Agency
Date Data Arrived at EDR: 10/12/2016	Telephone: 916-255-1136
Date Made Active in Reports: 12/15/2016	Last EDR Contact: 04/14/2017
Number of Days to Update: 64	Next Scheduled EDR Contact: 07/24/2017
	Data Release Frequency: Annually

EMI: Emissions Inventory Data

Toxics and criteria pollutant emissions data collected by the ARB and local air pollution agencies.

Date of Government Version: 12/31/2014	Source: California Air Resources Board
Date Data Arrived at EDR: 09/23/2016	Telephone: 916-322-2990
Date Made Active in Reports: 10/24/2016	Last EDR Contact: 03/21/2017
Number of Days to Update: 31	Next Scheduled EDR Contact: 07/03/2017
	Data Release Frequency: Varies

HAULERS: Registered Waste Tire Haulers Listing

A listing of registered waste tire haulers.

Date of Government Version: 08/25/2016	Source: Integrated Waste Management Board
Date Data Arrived at EDR: 08/26/2016	Telephone: 916-341-6422
Date Made Active in Reports: 10/14/2016	Last EDR Contact: 02/13/2017
Number of Days to Update: 49	Next Scheduled EDR Contact: 05/29/2017
	Data Release Frequency: Varies

ENVIROSTOR: EnviroStor Database

The Department of Toxic Substances Control's (DTSC's) Site Mitigation and Brownfields Reuse Program's (SMBRP's) EnviroStor database identifies sites that have known contamination or sites for which there may be reasons to investigate further. The database includes the following site types: Federal Superfund sites (National Priorities List (NPL)); State Response, including Military Facilities and State Superfund; Voluntary Cleanup; and School sites. EnviroStor provides similar information to the information that was available in CalSites, and provides additional site information, including, but not limited to, identification of formerly-contaminated properties that have been released for reuse, properties where environmental deed restrictions have been recorded to prevent inappropriate land uses, and risk characterization information that is used to assess potential impacts to public health and the environment at contaminated sites.

GOVERNMENT RECORDS SEARCHED / DATA CURRENCY TRACKING

Date of Government Version: 10/31/2016
Date Data Arrived at EDR: 11/01/2016
Date Made Active in Reports: 01/18/2017
Number of Days to Update: 78

Source: Department of Toxic Substances Control
Telephone: 916-323-3400
Last EDR Contact: 01/31/2017
Next Scheduled EDR Contact: 05/08/2017
Data Release Frequency: Quarterly

ICE: ICE

Contains data pertaining to the Permitted Facilities with Inspections / Enforcements sites tracked in Envirostor.

Date of Government Version: 11/21/2016
Date Data Arrived at EDR: 11/22/2016
Date Made Active in Reports: 01/23/2017
Number of Days to Update: 62

Source: Department of Toxic Substances Control
Telephone: 877-786-9427
Last EDR Contact: 02/22/2017
Next Scheduled EDR Contact: 06/05/2017
Data Release Frequency: Quarterly

HWP: EnviroStor Permitted Facilities Listing

Detailed information on permitted hazardous waste facilities and corrective action ("cleanups") tracked in EnviroStor.

Date of Government Version: 11/21/2016
Date Data Arrived at EDR: 11/22/2016
Date Made Active in Reports: 01/23/2017
Number of Days to Update: 62

Source: Department of Toxic Substances Control
Telephone: 916-323-3400
Last EDR Contact: 02/22/2017
Next Scheduled EDR Contact: 06/05/2017
Data Release Frequency: Quarterly

WASTEWATER PITS: Oil Wastewater Pits Listing

Water officials discovered that oil producers have been dumping chemical-laden wastewater into hundreds of unlined pits that are operating without proper permits. Inspections completed by the Central Valley Regional Water Quality Control Board revealed the existence of previously unidentified waste sites. The water board's review found that more than one-third of the region's active disposal pits are operating without permission.

Date of Government Version: 04/15/2015
Date Data Arrived at EDR: 04/17/2015
Date Made Active in Reports: 06/23/2015
Number of Days to Update: 67

Source: RWQCB, Central Valley Region
Telephone: 559-445-5577
Last EDR Contact: 04/14/2017
Next Scheduled EDR Contact: 07/24/2017
Data Release Frequency: Varies

PROC: Certified Processors Database

A listing of certified processors.

Date of Government Version: 12/12/2016
Date Data Arrived at EDR: 12/14/2016
Date Made Active in Reports: 03/02/2017
Number of Days to Update: 78

Source: Department of Conservation
Telephone: 916-323-3836
Last EDR Contact: 03/14/2017
Next Scheduled EDR Contact: 06/26/2017
Data Release Frequency: Quarterly

MWMP: Medical Waste Management Program Listing

The Medical Waste Management Program (MWMP) ensures the proper handling and disposal of medical waste by permitting and inspecting medical waste Offsite Treatment Facilities (PDF) and Transfer Stations (PDF) throughout the state. MWMP also oversees all Medical Waste Transporters.

Date of Government Version: 12/02/2016
Date Data Arrived at EDR: 12/06/2016
Date Made Active in Reports: 03/02/2017
Number of Days to Update: 86

Source: Department of Public Health
Telephone: 916-558-1784
Last EDR Contact: 03/07/2017
Next Scheduled EDR Contact: 06/19/2017
Data Release Frequency: Varies

BROWNFIELDS: Considered Brownfields Sites Listing

A listing of sites the SWRCB considers to be Brownfields since these are sites have come to them through the MOA Process.

GOVERNMENT RECORDS SEARCHED / DATA CURRENCY TRACKING

Date of Government Version: 01/03/2017
Date Data Arrived at EDR: 01/04/2017
Date Made Active in Reports: 03/02/2017
Number of Days to Update: 57

Source: State Water Resources Control Board
Telephone: 916-323-7905
Last EDR Contact: 03/29/2017
Next Scheduled EDR Contact: 07/10/2017
Data Release Frequency: Varies

MINES: Mines Site Location Listing

A listing of mine site locations from the Office of Mine Reclamation.

Date of Government Version: 09/12/2016
Date Data Arrived at EDR: 09/14/2016
Date Made Active in Reports: 10/14/2016
Number of Days to Update: 30

Source: Department of Conservation
Telephone: 916-322-1080
Last EDR Contact: 03/13/2017
Next Scheduled EDR Contact: 06/26/2017
Data Release Frequency: Varies

HWT: Registered Hazardous Waste Transporter Database

A listing of hazardous waste transporters. In California, unless specifically exempted, it is unlawful for any person to transport hazardous wastes unless the person holds a valid registration issued by DTSC. A hazardous waste transporter registration is valid for one year and is assigned a unique registration number.

Date of Government Version: 10/12/2016
Date Data Arrived at EDR: 10/12/2016
Date Made Active in Reports: 12/15/2016
Number of Days to Update: 64

Source: Department of Toxic Substances Control
Telephone: 916-440-7145
Last EDR Contact: 04/13/2017
Next Scheduled EDR Contact: 07/24/2017
Data Release Frequency: Quarterly

PEST LIC: Pesticide Regulation Licenses Listing

A listing of licenses and certificates issued by the Department of Pesticide Regulation. The DPR issues licenses and/or certificates to: Persons and businesses that apply or sell pesticides; Pest control dealers and brokers; Persons who advise on agricultural pesticide applications.

Date of Government Version: 12/06/2016
Date Data Arrived at EDR: 12/06/2016
Date Made Active in Reports: 03/03/2017
Number of Days to Update: 87

Source: Department of Pesticide Regulation
Telephone: 916-445-4038
Last EDR Contact: 03/07/2017
Next Scheduled EDR Contact: 06/19/2017
Data Release Frequency: Quarterly

WMUDS/SWAT: Waste Management Unit Database

Waste Management Unit Database System. WMUDS is used by the State Water Resources Control Board staff and the Regional Water Quality Control Boards for program tracking and inventory of waste management units. WMUDS is composed of the following databases: Facility Information, Scheduled Inspections Information, Waste Management Unit Information, SWAT Program Information, SWAT Report Summary Information, SWAT Report Summary Data, Chapter 15 (formerly Subchapter 15) Information, Chapter 15 Monitoring Parameters, TPCA Program Information, RCRA Program Information, Closure Information, and Interested Parties Information.

Date of Government Version: 04/01/2000
Date Data Arrived at EDR: 04/10/2000
Date Made Active in Reports: 05/10/2000
Number of Days to Update: 30

Source: State Water Resources Control Board
Telephone: 916-227-4448
Last EDR Contact: 02/03/2017
Next Scheduled EDR Contact: 05/22/2017
Data Release Frequency: No Update Planned

TRIBAL RECORDS

INDIAN RESERV: Indian Reservations

This map layer portrays Indian administered lands of the United States that have any area equal to or greater than 640 acres.

Date of Government Version: 12/31/2014
Date Data Arrived at EDR: 07/14/2015
Date Made Active in Reports: 01/10/2017
Number of Days to Update: 546

Source: USGS
Telephone: 202-208-3710
Last EDR Contact: 04/14/2017
Next Scheduled EDR Contact: 07/24/2017
Data Release Frequency: Semi-Annually

GOVERNMENT RECORDS SEARCHED / DATA CURRENCY TRACKING

INDIAN ODI: Report on the Status of Open Dumps on Indian Lands

Location of open dumps on Indian land.

Date of Government Version: 12/31/1998
Date Data Arrived at EDR: 12/03/2007
Date Made Active in Reports: 01/24/2008
Number of Days to Update: 52

Source: Environmental Protection Agency
Telephone: 703-308-8245
Last EDR Contact: 10/31/2016
Next Scheduled EDR Contact: 02/13/2017
Data Release Frequency: Varies

INDIAN LUST R9: Leaking Underground Storage Tanks on Indian Land

LUSTs on Indian land in Arizona, California, New Mexico and Nevada

Date of Government Version: 02/25/2016
Date Data Arrived at EDR: 04/27/2016
Date Made Active in Reports: 06/03/2016
Number of Days to Update: 37

Source: Environmental Protection Agency
Telephone: 415-972-3372
Last EDR Contact: 01/26/2017
Next Scheduled EDR Contact: 05/08/2017
Data Release Frequency: Quarterly

INDIAN LUST R8: Leaking Underground Storage Tanks on Indian Land

LUSTs on Indian land in Colorado, Montana, North Dakota, South Dakota, Utah and Wyoming.

Date of Government Version: 10/13/2015
Date Data Arrived at EDR: 10/23/2015
Date Made Active in Reports: 02/18/2016
Number of Days to Update: 118

Source: EPA Region 8
Telephone: 303-312-6271
Last EDR Contact: 01/26/2017
Next Scheduled EDR Contact: 05/08/2017
Data Release Frequency: Quarterly

INDIAN LUST R4: Leaking Underground Storage Tanks on Indian Land

LUSTs on Indian land in Florida, Mississippi and North Carolina.

Date of Government Version: 02/05/2016
Date Data Arrived at EDR: 04/29/2016
Date Made Active in Reports: 06/03/2016
Number of Days to Update: 35

Source: EPA Region 4
Telephone: 404-562-8677
Last EDR Contact: 01/24/2017
Next Scheduled EDR Contact: 05/08/2017
Data Release Frequency: Semi-Annually

INDIAN LUST R6: Leaking Underground Storage Tanks on Indian Land

LUSTs on Indian land in New Mexico and Oklahoma.

Date of Government Version: 12/11/2015
Date Data Arrived at EDR: 02/19/2016
Date Made Active in Reports: 06/03/2016
Number of Days to Update: 105

Source: EPA Region 6
Telephone: 214-665-6597
Last EDR Contact: 01/26/2017
Next Scheduled EDR Contact: 05/08/2017
Data Release Frequency: Varies

INDIAN LUST R7: Leaking Underground Storage Tanks on Indian Land

LUSTs on Indian land in Iowa, Kansas, and Nebraska

Date of Government Version: 10/09/2015
Date Data Arrived at EDR: 02/12/2016
Date Made Active in Reports: 06/03/2016
Number of Days to Update: 112

Source: EPA Region 7
Telephone: 913-551-7003
Last EDR Contact: 01/26/2017
Next Scheduled EDR Contact: 05/08/2017
Data Release Frequency: Varies

INDIAN LUST R5: Leaking Underground Storage Tanks on Indian Land

Leaking underground storage tanks located on Indian Land in Michigan, Minnesota and Wisconsin.

Date of Government Version: 02/17/2016
Date Data Arrived at EDR: 04/27/2016
Date Made Active in Reports: 06/03/2016
Number of Days to Update: 37

Source: EPA, Region 5
Telephone: 312-886-7439
Last EDR Contact: 01/26/2017
Next Scheduled EDR Contact: 05/08/2017
Data Release Frequency: Varies

GOVERNMENT RECORDS SEARCHED / DATA CURRENCY TRACKING

INDIAN LUST R1: Leaking Underground Storage Tanks on Indian Land

A listing of leaking underground storage tank locations on Indian Land.

Date of Government Version: 10/27/2015	Source: EPA Region 1
Date Data Arrived at EDR: 10/29/2015	Telephone: 617-918-1313
Date Made Active in Reports: 01/04/2016	Last EDR Contact: 01/26/2017
Number of Days to Update: 67	Next Scheduled EDR Contact: 05/08/2017
	Data Release Frequency: Varies

INDIAN LUST R10: Leaking Underground Storage Tanks on Indian Land

LUSTs on Indian land in Alaska, Idaho, Oregon and Washington.

Date of Government Version: 01/07/2016	Source: EPA Region 10
Date Data Arrived at EDR: 01/08/2016	Telephone: 206-553-2857
Date Made Active in Reports: 02/18/2016	Last EDR Contact: 01/26/2017
Number of Days to Update: 41	Next Scheduled EDR Contact: 05/08/2017
	Data Release Frequency: Quarterly

INDIAN UST R6: Underground Storage Tanks on Indian Land

The Indian Underground Storage Tank (UST) database provides information about underground storage tanks on Indian land in EPA Region 6 (Louisiana, Arkansas, Oklahoma, New Mexico, Texas and 65 Tribes).

Date of Government Version: 12/03/2015	Source: EPA Region 6
Date Data Arrived at EDR: 02/04/2016	Telephone: 214-665-7591
Date Made Active in Reports: 06/03/2016	Last EDR Contact: 01/26/2017
Number of Days to Update: 120	Next Scheduled EDR Contact: 05/08/2017
	Data Release Frequency: Semi-Annually

INDIAN UST R8: Underground Storage Tanks on Indian Land

The Indian Underground Storage Tank (UST) database provides information about underground storage tanks on Indian land in EPA Region 8 (Colorado, Montana, North Dakota, South Dakota, Utah, Wyoming and 27 Tribal Nations).

Date of Government Version: 01/26/2016	Source: EPA Region 8
Date Data Arrived at EDR: 02/05/2016	Telephone: 303-312-6137
Date Made Active in Reports: 06/03/2016	Last EDR Contact: 01/26/2017
Number of Days to Update: 119	Next Scheduled EDR Contact: 05/08/2017
	Data Release Frequency: Quarterly

INDIAN UST R9: Underground Storage Tanks on Indian Land

The Indian Underground Storage Tank (UST) database provides information about underground storage tanks on Indian land in EPA Region 9 (Arizona, California, Hawaii, Nevada, the Pacific Islands, and Tribal Nations).

Date of Government Version: 02/25/2016	Source: EPA Region 9
Date Data Arrived at EDR: 04/27/2016	Telephone: 415-972-3368
Date Made Active in Reports: 06/03/2016	Last EDR Contact: 01/26/2017
Number of Days to Update: 37	Next Scheduled EDR Contact: 05/08/2017
	Data Release Frequency: Quarterly

INDIAN UST R7: Underground Storage Tanks on Indian Land

The Indian Underground Storage Tank (UST) database provides information about underground storage tanks on Indian land in EPA Region 7 (Iowa, Kansas, Missouri, Nebraska, and 9 Tribal Nations).

Date of Government Version: 09/23/2014	Source: EPA Region 7
Date Data Arrived at EDR: 11/25/2014	Telephone: 913-551-7003
Date Made Active in Reports: 01/29/2015	Last EDR Contact: 01/26/2017
Number of Days to Update: 65	Next Scheduled EDR Contact: 05/08/2017
	Data Release Frequency: Varies

INDIAN UST R10: Underground Storage Tanks on Indian Land

The Indian Underground Storage Tank (UST) database provides information about underground storage tanks on Indian land in EPA Region 10 (Alaska, Idaho, Oregon, Washington, and Tribal Nations).

GOVERNMENT RECORDS SEARCHED / DATA CURRENCY TRACKING

Date of Government Version: 01/07/2016
Date Data Arrived at EDR: 01/08/2016
Date Made Active in Reports: 02/18/2016
Number of Days to Update: 41

Source: EPA Region 10
Telephone: 206-553-2857
Last EDR Contact: 01/26/2017
Next Scheduled EDR Contact: 05/08/2017
Data Release Frequency: Quarterly

INDIAN UST R4: Underground Storage Tanks on Indian Land

The Indian Underground Storage Tank (UST) database provides information about underground storage tanks on Indian land in EPA Region 4 (Alabama, Florida, Georgia, Kentucky, Mississippi, North Carolina, South Carolina, Tennessee and Tribal Nations)

Date of Government Version: 02/05/2016
Date Data Arrived at EDR: 04/29/2016
Date Made Active in Reports: 06/03/2016
Number of Days to Update: 35

Source: EPA Region 4
Telephone: 404-562-9424
Last EDR Contact: 01/24/2017
Next Scheduled EDR Contact: 05/08/2017
Data Release Frequency: Semi-Annually

INDIAN UST R5: Underground Storage Tanks on Indian Land

The Indian Underground Storage Tank (UST) database provides information about underground storage tanks on Indian land in EPA Region 5 (Michigan, Minnesota and Wisconsin and Tribal Nations).

Date of Government Version: 11/05/2015
Date Data Arrived at EDR: 11/13/2015
Date Made Active in Reports: 01/04/2016
Number of Days to Update: 52

Source: EPA Region 5
Telephone: 312-886-6136
Last EDR Contact: 01/26/2017
Next Scheduled EDR Contact: 05/08/2017
Data Release Frequency: Varies

INDIAN UST R1: Underground Storage Tanks on Indian Land

The Indian Underground Storage Tank (UST) database provides information about underground storage tanks on Indian land in EPA Region 1 (Connecticut, Maine, Massachusetts, New Hampshire, Rhode Island, Vermont and ten Tribal Nations).

Date of Government Version: 10/20/2015
Date Data Arrived at EDR: 10/29/2015
Date Made Active in Reports: 01/04/2016
Number of Days to Update: 67

Source: EPA, Region 1
Telephone: 617-918-1313
Last EDR Contact: 01/26/2017
Next Scheduled EDR Contact: 05/08/2017
Data Release Frequency: Varies

INDIAN VCP R1: Voluntary Cleanup Priority Listing

A listing of voluntary cleanup priority sites located on Indian Land located in Region 1.

Date of Government Version: 07/27/2015
Date Data Arrived at EDR: 09/29/2015
Date Made Active in Reports: 02/18/2016
Number of Days to Update: 142

Source: EPA, Region 1
Telephone: 617-918-1102
Last EDR Contact: 03/27/2017
Next Scheduled EDR Contact: 07/10/2017
Data Release Frequency: Varies

INDIAN VCP R7: Voluntary Cleanup Priority Listing

A listing of voluntary cleanup priority sites located on Indian Land located in Region 7.

Date of Government Version: 03/20/2008
Date Data Arrived at EDR: 04/22/2008
Date Made Active in Reports: 05/19/2008
Number of Days to Update: 27

Source: EPA, Region 7
Telephone: 913-551-7365
Last EDR Contact: 04/20/2009
Next Scheduled EDR Contact: 07/20/2009
Data Release Frequency: Varies

EDR PROPRIETARY RECORDS

EDR MGP: EDR Proprietary Manufactured Gas Plants

The EDR Proprietary Manufactured Gas Plant Database includes records of coal gas plants (manufactured gas plants) compiled by EDR's researchers. Manufactured gas sites were used in the United States from the 1800's to 1950's to produce a gas that could be distributed and used as fuel. These plants used whale oil, rosin, coal, or a mixture of coal, oil, and water that also produced a significant amount of waste. Many of the byproducts of the gas production, such as coal tar (oily waste containing volatile and non-volatile chemicals), sludges, oils and other compounds are potentially hazardous to human health and the environment. The byproduct from this process was frequently disposed of directly at the plant site and can remain or spread slowly, serving as a continuous source of soil and groundwater contamination.

GOVERNMENT RECORDS SEARCHED / DATA CURRENCY TRACKING

Date of Government Version: N/A
Date Data Arrived at EDR: N/A
Date Made Active in Reports: N/A
Number of Days to Update: N/A

Source: EDR, Inc.
Telephone: N/A
Last EDR Contact: N/A
Next Scheduled EDR Contact: N/A
Data Release Frequency: No Update Planned

EDR Hist Auto: EDR Exclusive Historic Gas Stations

EDR has searched selected national collections of business directories and has collected listings of potential gas station/filling station/service station sites that were available to EDR researchers. EDR's review was limited to those categories of sources that might, in EDR's opinion, include gas station/filling station/service station establishments. The categories reviewed included, but were not limited to gas, gas station, gasoline station, filling station, auto, automobile repair, auto service station, service station, etc. This database falls within a category of information EDR classifies as "High Risk Historical Records", or HRHR. EDR's HRHR effort presents unique and sometimes proprietary data about past sites and operations that typically create environmental concerns, but may not show up in current government records searches.

Date of Government Version: N/A
Date Data Arrived at EDR: N/A
Date Made Active in Reports: N/A
Number of Days to Update: N/A

Source: EDR, Inc.
Telephone: N/A
Last EDR Contact: N/A
Next Scheduled EDR Contact: N/A
Data Release Frequency: Varies

EDR Hist Cleaner: EDR Exclusive Historic Dry Cleaners

EDR has searched selected national collections of business directories and has collected listings of potential dry cleaner sites that were available to EDR researchers. EDR's review was limited to those categories of sources that might, in EDR's opinion, include dry cleaning establishments. The categories reviewed included, but were not limited to dry cleaners, cleaners, laundry, laundromat, cleaning/laundry, wash & dry etc. This database falls within a category of information EDR classifies as "High Risk Historical Records", or HRHR. EDR's HRHR effort presents unique and sometimes proprietary data about past sites and operations that typically create environmental concerns, but may not show up in current government records searches.

Date of Government Version: N/A
Date Data Arrived at EDR: N/A
Date Made Active in Reports: N/A
Number of Days to Update: N/A

Source: EDR, Inc.
Telephone: N/A
Last EDR Contact: N/A
Next Scheduled EDR Contact: N/A
Data Release Frequency: Varies

RGA LUST: Recovered Government Archive Leaking Underground Storage Tank

The EDR Recovered Government Archive Leaking Underground Storage Tank database provides a list of LUST incidents derived from historical databases and includes many records that no longer appear in current government lists. Compiled from Records formerly available from the State Water Resources Control Board in California.

Date of Government Version: N/A
Date Data Arrived at EDR: 07/01/2013
Date Made Active in Reports: 12/30/2013
Number of Days to Update: 182

Source: State Water Resources Control Board
Telephone: N/A
Last EDR Contact: 06/01/2012
Next Scheduled EDR Contact: N/A
Data Release Frequency: Varies

RGA LF: Recovered Government Archive Solid Waste Facilities List

The EDR Recovered Government Archive Landfill database provides a list of landfills derived from historical databases and includes many records that no longer appear in current government lists. Compiled from Records formerly available from the Department of Resources Recycling and Recovery in California.

Date of Government Version: N/A
Date Data Arrived at EDR: 07/01/2013
Date Made Active in Reports: 01/13/2014
Number of Days to Update: 196

Source: Department of Resources Recycling and Recovery
Telephone: N/A
Last EDR Contact: 06/01/2012
Next Scheduled EDR Contact: N/A
Data Release Frequency: Varies

GOVERNMENT RECORDS SEARCHED / DATA CURRENCY TRACKING

COUNTY RECORDS

ALAMEDA COUNTY:

Contaminated Sites

A listing of contaminated sites overseen by the Toxic Release Program (oil and groundwater contamination from chemical releases and spills) and the Leaking Underground Storage Tank Program (soil and ground water contamination from leaking petroleum USTs).

Date of Government Version: 10/12/2016
Date Data Arrived at EDR: 10/14/2016
Date Made Active in Reports: 11/18/2016
Number of Days to Update: 35

Source: Alameda County Environmental Health Services
Telephone: 510-567-6700
Last EDR Contact: 04/10/2017
Next Scheduled EDR Contact: 07/24/2017
Data Release Frequency: Semi-Annually

Underground Tanks

Underground storage tank sites located in Alameda county.

Date of Government Version: 10/10/2016
Date Data Arrived at EDR: 10/12/2016
Date Made Active in Reports: 01/10/2017
Number of Days to Update: 90

Source: Alameda County Environmental Health Services
Telephone: 510-567-6700
Last EDR Contact: 04/10/2017
Next Scheduled EDR Contact: 04/24/2017
Data Release Frequency: Semi-Annually

AMADOR COUNTY:

CUPA Facility List

Cupa Facility List

Date of Government Version: 03/06/2017
Date Data Arrived at EDR: 03/08/2017
Date Made Active in Reports: 04/14/2017
Number of Days to Update: 37

Source: Amador County Environmental Health
Telephone: 209-223-6439
Last EDR Contact: 03/06/2017
Next Scheduled EDR Contact: 06/19/2017
Data Release Frequency: Varies

BUTTE COUNTY:

CUPA Facility Listing

Cupa facility list.

Date of Government Version: 10/21/2016
Date Data Arrived at EDR: 10/26/2016
Date Made Active in Reports: 11/18/2016
Number of Days to Update: 23

Source: Public Health Department
Telephone: 530-538-7149
Last EDR Contact: 04/10/2017
Next Scheduled EDR Contact: 07/24/2017
Data Release Frequency: No Update Planned

CALVERAS COUNTY:

CUPA Facility Listing

Cupa Facility Listing

Date of Government Version: 01/09/2017
Date Data Arrived at EDR: 01/11/2017
Date Made Active in Reports: 03/02/2017
Number of Days to Update: 50

Source: Calveras County Environmental Health
Telephone: 209-754-6399
Last EDR Contact: 03/27/2017
Next Scheduled EDR Contact: 07/10/2017
Data Release Frequency: Quarterly

COLUSA COUNTY:

GOVERNMENT RECORDS SEARCHED / DATA CURRENCY TRACKING

CUPA Facility List

Cupa facility list.

Date of Government Version: 09/02/2016
Date Data Arrived at EDR: 09/06/2016
Date Made Active in Reports: 10/14/2016
Number of Days to Update: 38

Source: Health & Human Services
Telephone: 530-458-0396
Last EDR Contact: 02/21/2017
Next Scheduled EDR Contact: 05/22/2017
Data Release Frequency: Varies

CONTRA COSTA COUNTY:

Site List

List includes sites from the underground tank, hazardous waste generator and business plan/2185 programs.

Date of Government Version: 11/17/2016
Date Data Arrived at EDR: 11/22/2016
Date Made Active in Reports: 01/26/2017
Number of Days to Update: 65

Source: Contra Costa Health Services Department
Telephone: 925-646-2286
Last EDR Contact: 01/30/2017
Next Scheduled EDR Contact: 05/08/2017
Data Release Frequency: Semi-Annually

DEL NORTE COUNTY:

CUPA Facility List

Cupa Facility list

Date of Government Version: 01/31/2017
Date Data Arrived at EDR: 02/03/2017
Date Made Active in Reports: 04/14/2017
Number of Days to Update: 70

Source: Del Norte County Environmental Health Division
Telephone: 707-465-0426
Last EDR Contact: 01/30/2017
Next Scheduled EDR Contact: 05/08/2017
Data Release Frequency: Varies

EL DORADO COUNTY:

CUPA Facility List

CUPA facility list.

Date of Government Version: 11/22/2016
Date Data Arrived at EDR: 11/23/2016
Date Made Active in Reports: 01/17/2017
Number of Days to Update: 55

Source: El Dorado County Environmental Management Department
Telephone: 530-621-6623
Last EDR Contact: 01/30/2017
Next Scheduled EDR Contact: 05/08/2017
Data Release Frequency: Varies

FRESNO COUNTY:

CUPA Resources List

Certified Unified Program Agency. CUPA's are responsible for implementing a unified hazardous materials and hazardous waste management regulatory program. The agency provides oversight of businesses that deal with hazardous materials, operate underground storage tanks or aboveground storage tanks.

Date of Government Version: 01/09/2017
Date Data Arrived at EDR: 01/11/2017
Date Made Active in Reports: 03/02/2017
Number of Days to Update: 50

Source: Dept. of Community Health
Telephone: 559-445-3271
Last EDR Contact: 03/31/2017
Next Scheduled EDR Contact: 07/17/2017
Data Release Frequency: Semi-Annually

HUMBOLDT COUNTY:

GOVERNMENT RECORDS SEARCHED / DATA CURRENCY TRACKING

CUPA Facility List

CUPA facility list.

Date of Government Version: 01/04/2017
Date Data Arrived at EDR: 01/10/2017
Date Made Active in Reports: 03/02/2017
Number of Days to Update: 51

Source: Humboldt County Environmental Health
Telephone: N/A
Last EDR Contact: 02/21/2017
Next Scheduled EDR Contact: 06/05/2017
Data Release Frequency: Varies

IMPERIAL COUNTY:

CUPA Facility List

Cupa facility list.

Date of Government Version: 01/23/2017
Date Data Arrived at EDR: 01/25/2017
Date Made Active in Reports: 03/02/2017
Number of Days to Update: 36

Source: San Diego Border Field Office
Telephone: 760-339-2777
Last EDR Contact: 04/24/2017
Next Scheduled EDR Contact: 08/07/2017
Data Release Frequency: Varies

INYO COUNTY:

CUPA Facility List

Cupa facility list.

Date of Government Version: 09/10/2013
Date Data Arrived at EDR: 09/11/2013
Date Made Active in Reports: 10/14/2013
Number of Days to Update: 33

Source: Inyo County Environmental Health Services
Telephone: 760-878-0238
Last EDR Contact: 03/06/2017
Next Scheduled EDR Contact: 06/05/2017
Data Release Frequency: Varies

KERN COUNTY:

Underground Storage Tank Sites & Tank Listing Kern County Sites and Tanks Listing.

Date of Government Version: 11/07/2016
Date Data Arrived at EDR: 11/08/2016
Date Made Active in Reports: 01/10/2017
Number of Days to Update: 63

Source: Kern County Environment Health Services Department
Telephone: 661-862-8700
Last EDR Contact: 02/06/2017
Next Scheduled EDR Contact: 05/22/2017
Data Release Frequency: Quarterly

KINGS COUNTY:

CUPA Facility List

A listing of sites included in the county's Certified Unified Program Agency database. California's Secretary for Environmental Protection established the unified hazardous materials and hazardous waste regulatory program as required by chapter 6.11 of the California Health and Safety Code. The Unified Program consolidates the administration, permits, inspections, and enforcement activities.

Date of Government Version: 12/14/2016
Date Data Arrived at EDR: 12/16/2016
Date Made Active in Reports: 12/22/2016
Number of Days to Update: 6

Source: Kings County Department of Public Health
Telephone: 559-584-1411
Last EDR Contact: 03/06/2017
Next Scheduled EDR Contact: 06/05/2017
Data Release Frequency: Varies

LAKE COUNTY:

GOVERNMENT RECORDS SEARCHED / DATA CURRENCY TRACKING

CUPA Facility List

Cupa facility list

Date of Government Version: 01/18/2017
Date Data Arrived at EDR: 01/20/2017
Date Made Active in Reports: 03/02/2017
Number of Days to Update: 41

Source: Lake County Environmental Health
Telephone: 707-263-1164
Last EDR Contact: 04/17/2017
Next Scheduled EDR Contact: 07/31/2017
Data Release Frequency: Varies

LOS ANGELES COUNTY:

San Gabriel Valley Areas of Concern

San Gabriel Valley areas where VOC contamination is at or above the MCL as designated by region 9 EPA office.

Date of Government Version: 03/30/2009
Date Data Arrived at EDR: 03/31/2009
Date Made Active in Reports: 10/23/2009
Number of Days to Update: 206

Source: EPA Region 9
Telephone: 415-972-3178
Last EDR Contact: 03/20/2017
Next Scheduled EDR Contact: 07/03/2017
Data Release Frequency: No Update Planned

HMS: Street Number List

Industrial Waste and Underground Storage Tank Sites.

Date of Government Version: 11/14/2016
Date Data Arrived at EDR: 11/18/2016
Date Made Active in Reports: 01/23/2017
Number of Days to Update: 66

Source: Department of Public Works
Telephone: 626-458-3517
Last EDR Contact: 04/10/2017
Next Scheduled EDR Contact: 07/24/2017
Data Release Frequency: Semi-Annually

List of Solid Waste Facilities

Solid Waste Facilities in Los Angeles County.

Date of Government Version: 10/17/2016
Date Data Arrived at EDR: 10/18/2016
Date Made Active in Reports: 12/15/2016
Number of Days to Update: 58

Source: La County Department of Public Works
Telephone: 818-458-5185
Last EDR Contact: 04/18/2017
Next Scheduled EDR Contact: 07/31/2017
Data Release Frequency: Varies

City of Los Angeles Landfills

Landfills owned and maintained by the City of Los Angeles.

Date of Government Version: 01/01/2016
Date Data Arrived at EDR: 01/26/2016
Date Made Active in Reports: 03/22/2016
Number of Days to Update: 56

Source: Engineering & Construction Division
Telephone: 213-473-7869
Last EDR Contact: 04/17/2017
Next Scheduled EDR Contact: 07/31/2017
Data Release Frequency: Varies

Site Mitigation List

Industrial sites that have had some sort of spill or complaint.

Date of Government Version: 03/29/2016
Date Data Arrived at EDR: 04/06/2016
Date Made Active in Reports: 06/13/2016
Number of Days to Update: 68

Source: Community Health Services
Telephone: 323-890-7806
Last EDR Contact: 04/17/2017
Next Scheduled EDR Contact: 07/31/2017
Data Release Frequency: Annually

City of El Segundo Underground Storage Tank

Underground storage tank sites located in El Segundo city.

GOVERNMENT RECORDS SEARCHED / DATA CURRENCY TRACKING

Date of Government Version: 03/30/2015
Date Data Arrived at EDR: 04/02/2015
Date Made Active in Reports: 04/13/2015
Number of Days to Update: 11

Source: City of El Segundo Fire Department
Telephone: 310-524-2236
Last EDR Contact: 04/17/2017
Next Scheduled EDR Contact: 07/31/2017
Data Release Frequency: Semi-Annually

City of Long Beach Underground Storage Tank

Underground storage tank sites located in the city of Long Beach.

Date of Government Version: 11/04/2015
Date Data Arrived at EDR: 11/13/2015
Date Made Active in Reports: 12/17/2015
Number of Days to Update: 34

Source: City of Long Beach Fire Department
Telephone: 562-570-2563
Last EDR Contact: 04/24/2017
Next Scheduled EDR Contact: 08/07/2017
Data Release Frequency: Annually

City of Torrance Underground Storage Tank

Underground storage tank sites located in the city of Torrance.

Date of Government Version: 10/04/2016
Date Data Arrived at EDR: 10/11/2016
Date Made Active in Reports: 01/12/2017
Number of Days to Update: 93

Source: City of Torrance Fire Department
Telephone: 310-618-2973
Last EDR Contact: 04/10/2017
Next Scheduled EDR Contact: 07/24/2017
Data Release Frequency: Semi-Annually

MADERA COUNTY:

CUPA Facility List

A listing of sites included in the county's Certified Unified Program Agency database. California's Secretary for Environmental Protection established the unified hazardous materials and hazardous waste regulatory program as required by chapter 6.11 of the California Health and Safety Code. The Unified Program consolidates the administration, permits, inspections, and enforcement activities.

Date of Government Version: 12/05/2016
Date Data Arrived at EDR: 12/09/2016
Date Made Active in Reports: 01/19/2017
Number of Days to Update: 41

Source: Madera County Environmental Health
Telephone: 559-675-7823
Last EDR Contact: 02/21/2017
Next Scheduled EDR Contact: 06/05/2017
Data Release Frequency: Varies

MARIN COUNTY:

Underground Storage Tank Sites

Currently permitted USTs in Marin County.

Date of Government Version: 10/19/2016
Date Data Arrived at EDR: 10/25/2016
Date Made Active in Reports: 01/12/2017
Number of Days to Update: 79

Source: Public Works Department Waste Management
Telephone: 415-499-6647
Last EDR Contact: 03/31/2017
Next Scheduled EDR Contact: 07/17/2017
Data Release Frequency: Semi-Annually

MERCED COUNTY:

CUPA Facility List

CUPA facility list.

Date of Government Version: 12/02/2016
Date Data Arrived at EDR: 12/06/2016
Date Made Active in Reports: 01/17/2017
Number of Days to Update: 42

Source: Merced County Environmental Health
Telephone: 209-381-1094
Last EDR Contact: 02/21/2017
Next Scheduled EDR Contact: 06/05/2017
Data Release Frequency: Varies

MONO COUNTY:

GOVERNMENT RECORDS SEARCHED / DATA CURRENCY TRACKING

CUPA Facility List

CUPA Facility List

Date of Government Version: 11/29/2016
Date Data Arrived at EDR: 12/05/2016
Date Made Active in Reports: 12/22/2016
Number of Days to Update: 17

Source: Mono County Health Department
Telephone: 760-932-5580
Last EDR Contact: 02/24/2017
Next Scheduled EDR Contact: 06/12/2017
Data Release Frequency: Varies

MONTEREY COUNTY:

CUPA Facility Listing

CUPA Program listing from the Environmental Health Division.

Date of Government Version: 06/24/2016
Date Data Arrived at EDR: 06/27/2016
Date Made Active in Reports: 08/09/2016
Number of Days to Update: 33

Source: Monterey County Health Department
Telephone: 831-796-1297
Last EDR Contact: 02/21/2017
Next Scheduled EDR Contact: 06/05/2017
Data Release Frequency: Varies

NAPA COUNTY:

Sites With Reported Contamination

A listing of leaking underground storage tank sites located in Napa county.

Date of Government Version: 01/09/2017
Date Data Arrived at EDR: 01/11/2017
Date Made Active in Reports: 03/02/2017
Number of Days to Update: 50

Source: Napa County Department of Environmental Management
Telephone: 707-253-4269
Last EDR Contact: 03/09/2017
Next Scheduled EDR Contact: 06/12/2017
Data Release Frequency: No Update Planned

Closed and Operating Underground Storage Tank Sites

Underground storage tank sites located in Napa county.

Date of Government Version: 01/15/2008
Date Data Arrived at EDR: 01/16/2008
Date Made Active in Reports: 02/08/2008
Number of Days to Update: 23

Source: Napa County Department of Environmental Management
Telephone: 707-253-4269
Last EDR Contact: 03/09/2017
Next Scheduled EDR Contact: 06/12/2017
Data Release Frequency: No Update Planned

NEVADA COUNTY:

CUPA Facility List

CUPA facility list.

Date of Government Version: 11/07/2016
Date Data Arrived at EDR: 11/08/2016
Date Made Active in Reports: 12/22/2016
Number of Days to Update: 44

Source: Community Development Agency
Telephone: 530-265-1467
Last EDR Contact: 01/30/2017
Next Scheduled EDR Contact: 05/08/2017
Data Release Frequency: Varies

ORANGE COUNTY:

List of Industrial Site Cleanups

Petroleum and non-petroleum spills.

GOVERNMENT RECORDS SEARCHED / DATA CURRENCY TRACKING

Date of Government Version: 02/06/2017
Date Data Arrived at EDR: 02/10/2017
Date Made Active in Reports: 04/21/2017
Number of Days to Update: 70

Source: Health Care Agency
Telephone: 714-834-3446
Last EDR Contact: 02/06/2017
Next Scheduled EDR Contact: 05/22/2017
Data Release Frequency: Annually

List of Underground Storage Tank Cleanups

Orange County Underground Storage Tank Cleanups (LUST).

Date of Government Version: 11/04/2016
Date Data Arrived at EDR: 11/11/2016
Date Made Active in Reports: 01/23/2017
Number of Days to Update: 73

Source: Health Care Agency
Telephone: 714-834-3446
Last EDR Contact: 02/06/2017
Next Scheduled EDR Contact: 05/22/2017
Data Release Frequency: Quarterly

List of Underground Storage Tank Facilities

Orange County Underground Storage Tank Facilities (UST).

Date of Government Version: 11/03/2016
Date Data Arrived at EDR: 11/08/2016
Date Made Active in Reports: 01/12/2017
Number of Days to Update: 65

Source: Health Care Agency
Telephone: 714-834-3446
Last EDR Contact: 02/07/2017
Next Scheduled EDR Contact: 05/22/2017
Data Release Frequency: Quarterly

PLACER COUNTY:

Master List of Facilities

List includes aboveground tanks, underground tanks and cleanup sites.

Date of Government Version: 09/02/2016
Date Data Arrived at EDR: 09/06/2016
Date Made Active in Reports: 10/14/2016
Number of Days to Update: 38

Source: Placer County Health and Human Services
Telephone: 530-745-2363
Last EDR Contact: 03/06/2017
Next Scheduled EDR Contact: 06/19/2017
Data Release Frequency: Semi-Annually

RIVERSIDE COUNTY:

Listing of Underground Tank Cleanup Sites

Riverside County Underground Storage Tank Cleanup Sites (LUST).

Date of Government Version: 04/18/2017
Date Data Arrived at EDR: 04/20/2017
Date Made Active in Reports: 04/21/2017
Number of Days to Update: 1

Source: Department of Environmental Health
Telephone: 951-358-5055
Last EDR Contact: 03/20/2017
Next Scheduled EDR Contact: 07/03/2017
Data Release Frequency: Quarterly

Underground Storage Tank Tank List

Underground storage tank sites located in Riverside county.

Date of Government Version: 10/20/2016
Date Data Arrived at EDR: 10/25/2016
Date Made Active in Reports: 01/10/2017
Number of Days to Update: 77

Source: Department of Environmental Health
Telephone: 951-358-5055
Last EDR Contact: 03/20/2017
Next Scheduled EDR Contact: 07/03/2017
Data Release Frequency: Quarterly

SACRAMENTO COUNTY:

GOVERNMENT RECORDS SEARCHED / DATA CURRENCY TRACKING

Toxic Site Clean-Up List

List of sites where unauthorized releases of potentially hazardous materials have occurred.

Date of Government Version: 11/07/2016
Date Data Arrived at EDR: 01/05/2017
Date Made Active in Reports: 03/02/2017
Number of Days to Update: 56

Source: Sacramento County Environmental Management
Telephone: 916-875-8406
Last EDR Contact: 04/04/2017
Next Scheduled EDR Contact: 07/17/2017
Data Release Frequency: Quarterly

Master Hazardous Materials Facility List

Any business that has hazardous materials on site - hazardous material storage sites, underground storage tanks, waste generators.

Date of Government Version: 11/08/2016
Date Data Arrived at EDR: 01/05/2017
Date Made Active in Reports: 03/02/2017
Number of Days to Update: 56

Source: Sacramento County Environmental Management
Telephone: 916-875-8406
Last EDR Contact: 04/04/2017
Next Scheduled EDR Contact: 07/17/2017
Data Release Frequency: Quarterly

SAN BERNARDINO COUNTY:

Hazardous Material Permits

This listing includes underground storage tanks, medical waste handlers/generators, hazardous materials handlers, hazardous waste generators, and waste oil generators/handlers.

Date of Government Version: 12/09/2016
Date Data Arrived at EDR: 12/13/2016
Date Made Active in Reports: 03/03/2017
Number of Days to Update: 80

Source: San Bernardino County Fire Department Hazardous Materials Division
Telephone: 909-387-3041
Last EDR Contact: 02/06/2017
Next Scheduled EDR Contact: 05/22/2017
Data Release Frequency: Quarterly

SAN DIEGO COUNTY:

Hazardous Materials Management Division Database

The database includes: HE58 - This report contains the business name, site address, business phone number, establishment 'H' permit number, type of permit, and the business status. HE17 - In addition to providing the same information provided in the HE58 listing, HE17 provides inspection dates, violations received by the establishment, hazardous waste generated, the quantity, method of storage, treatment/disposal of waste and the hauler, and information on underground storage tanks. Unauthorized Release List - Includes a summary of environmental contamination cases in San Diego County (underground tank cases, non-tank cases, groundwater contamination, and soil contamination are included.)

Date of Government Version: 10/05/2016
Date Data Arrived at EDR: 12/06/2016
Date Made Active in Reports: 03/02/2017
Number of Days to Update: 86

Source: Hazardous Materials Management Division
Telephone: 619-338-2268
Last EDR Contact: 03/10/2017
Next Scheduled EDR Contact: 06/19/2017
Data Release Frequency: Quarterly

Solid Waste Facilities

San Diego County Solid Waste Facilities.

Date of Government Version: 10/31/2015
Date Data Arrived at EDR: 11/07/2015
Date Made Active in Reports: 01/04/2016
Number of Days to Update: 58

Source: Department of Health Services
Telephone: 619-338-2209
Last EDR Contact: 04/24/2017
Next Scheduled EDR Contact: 08/07/2017
Data Release Frequency: Varies

GOVERNMENT RECORDS SEARCHED / DATA CURRENCY TRACKING

Environmental Case Listing

The listing contains all underground tank release cases and projects pertaining to properties contaminated with hazardous substances that are actively under review by the Site Assessment and Mitigation Program.

Date of Government Version: 03/23/2010	Source: San Diego County Department of Environmental Health
Date Data Arrived at EDR: 06/15/2010	Telephone: 619-338-2371
Date Made Active in Reports: 07/09/2010	Last EDR Contact: 03/06/2017
Number of Days to Update: 24	Next Scheduled EDR Contact: 06/19/2017
	Data Release Frequency: No Update Planned

SAN FRANCISCO COUNTY:

Local Oversight Facilities

A listing of leaking underground storage tank sites located in San Francisco county.

Date of Government Version: 09/19/2008	Source: Department Of Public Health San Francisco County
Date Data Arrived at EDR: 09/19/2008	Telephone: 415-252-3920
Date Made Active in Reports: 09/29/2008	Last EDR Contact: 02/03/2017
Number of Days to Update: 10	Next Scheduled EDR Contact: 05/22/2017
	Data Release Frequency: Quarterly

Underground Storage Tank Information

Underground storage tank sites located in San Francisco county.

Date of Government Version: 11/16/2016	Source: Department of Public Health
Date Data Arrived at EDR: 11/21/2016	Telephone: 415-252-3920
Date Made Active in Reports: 01/12/2017	Last EDR Contact: 02/21/2017
Number of Days to Update: 52	Next Scheduled EDR Contact: 05/22/2017
	Data Release Frequency: Quarterly

SAN JOAQUIN COUNTY:

San Joaquin Co. UST

A listing of underground storage tank locations in San Joaquin county.

Date of Government Version: 12/21/2016	Source: Environmental Health Department
Date Data Arrived at EDR: 12/27/2016	Telephone: N/A
Date Made Active in Reports: 02/14/2017	Last EDR Contact: 03/20/2017
Number of Days to Update: 49	Next Scheduled EDR Contact: 07/03/2017
	Data Release Frequency: Semi-Annually

SAN LUIS OBISPO COUNTY:

CUPA Facility List

Cupa Facility List.

Date of Government Version: 11/17/2016	Source: San Luis Obispo County Public Health Department
Date Data Arrived at EDR: 11/21/2016	Telephone: 805-781-5596
Date Made Active in Reports: 01/19/2017	Last EDR Contact: 02/21/2017
Number of Days to Update: 59	Next Scheduled EDR Contact: 06/05/2017
	Data Release Frequency: Varies

SAN MATEO COUNTY:

Business Inventory

List includes Hazardous Materials Business Plan, hazardous waste generators, and underground storage tanks.

GOVERNMENT RECORDS SEARCHED / DATA CURRENCY TRACKING

Date of Government Version: 06/02/2016
Date Data Arrived at EDR: 06/07/2016
Date Made Active in Reports: 06/22/2016
Number of Days to Update: 15

Source: San Mateo County Environmental Health Services Division
Telephone: 650-363-1921
Last EDR Contact: 03/09/2017
Next Scheduled EDR Contact: 06/26/2017
Data Release Frequency: Annually

Fuel Leak List

A listing of leaking underground storage tank sites located in San Mateo county.

Date of Government Version: 03/15/2017
Date Data Arrived at EDR: 04/07/2017
Date Made Active in Reports: 04/21/2017
Number of Days to Update: 14

Source: San Mateo County Environmental Health Services Division
Telephone: 650-363-1921
Last EDR Contact: 03/27/2017
Next Scheduled EDR Contact: 06/26/2017
Data Release Frequency: Semi-Annually

SANTA BARBARA COUNTY:

CUPA Facility Listing

CUPA Program Listing from the Environmental Health Services division.

Date of Government Version: 09/08/2011
Date Data Arrived at EDR: 09/09/2011
Date Made Active in Reports: 10/07/2011
Number of Days to Update: 28

Source: Santa Barbara County Public Health Department
Telephone: 805-686-8167
Last EDR Contact: 02/21/2017
Next Scheduled EDR Contact: 06/05/2017
Data Release Frequency: Varies

SANTA CLARA COUNTY:

Cupa Facility List

Cupa facility list

Date of Government Version: 11/16/2016
Date Data Arrived at EDR: 11/21/2016
Date Made Active in Reports: 01/19/2017
Number of Days to Update: 59

Source: Department of Environmental Health
Telephone: 408-918-1973
Last EDR Contact: 02/21/2017
Next Scheduled EDR Contact: 06/05/2017
Data Release Frequency: Varies

HIST LUST - Fuel Leak Site Activity Report

A listing of open and closed leaking underground storage tanks. This listing is no longer updated by the county. Leaking underground storage tanks are now handled by the Department of Environmental Health.

Date of Government Version: 03/29/2005
Date Data Arrived at EDR: 03/30/2005
Date Made Active in Reports: 04/21/2005
Number of Days to Update: 22

Source: Santa Clara Valley Water District
Telephone: 408-265-2600
Last EDR Contact: 03/23/2009
Next Scheduled EDR Contact: 06/22/2009
Data Release Frequency: No Update Planned

LOP Listing

A listing of leaking underground storage tanks located in Santa Clara county.

Date of Government Version: 03/03/2014
Date Data Arrived at EDR: 03/05/2014
Date Made Active in Reports: 03/18/2014
Number of Days to Update: 13

Source: Department of Environmental Health
Telephone: 408-918-3417
Last EDR Contact: 02/24/2017
Next Scheduled EDR Contact: 06/12/2017
Data Release Frequency: Annually

Hazardous Material Facilities

Hazardous material facilities, including underground storage tank sites.

GOVERNMENT RECORDS SEARCHED / DATA CURRENCY TRACKING

Date of Government Version: 11/07/2016
Date Data Arrived at EDR: 11/10/2016
Date Made Active in Reports: 01/24/2017
Number of Days to Update: 75

Source: City of San Jose Fire Department
Telephone: 408-535-7694
Last EDR Contact: 02/06/2017
Next Scheduled EDR Contact: 05/22/2017
Data Release Frequency: Annually

SANTA CRUZ COUNTY:

CUPA Facility List
CUPA facility listing.

Date of Government Version: 11/16/2016
Date Data Arrived at EDR: 11/21/2016
Date Made Active in Reports: 01/19/2017
Number of Days to Update: 59

Source: Santa Cruz County Environmental Health
Telephone: 831-464-2761
Last EDR Contact: 02/21/2017
Next Scheduled EDR Contact: 06/05/2017
Data Release Frequency: Varies

SHASTA COUNTY:

CUPA Facility List
Cupa Facility List.

Date of Government Version: 12/13/2016
Date Data Arrived at EDR: 12/16/2016
Date Made Active in Reports: 03/02/2017
Number of Days to Update: 76

Source: Shasta County Department of Resource Management
Telephone: 530-225-5789
Last EDR Contact: 02/21/2017
Next Scheduled EDR Contact: 06/05/2017
Data Release Frequency: Varies

SOLANO COUNTY:

Leaking Underground Storage Tanks

A listing of leaking underground storage tank sites located in Solano county.

Date of Government Version: 11/29/2016
Date Data Arrived at EDR: 12/21/2016
Date Made Active in Reports: 12/22/2016
Number of Days to Update: 1

Source: Solano County Department of Environmental Management
Telephone: 707-784-6770
Last EDR Contact: 03/09/2017
Next Scheduled EDR Contact: 06/26/2017
Data Release Frequency: Quarterly

Underground Storage Tanks

Underground storage tank sites located in Solano county.

Date of Government Version: 11/29/2016
Date Data Arrived at EDR: 12/22/2016
Date Made Active in Reports: 01/10/2017
Number of Days to Update: 19

Source: Solano County Department of Environmental Management
Telephone: 707-784-6770
Last EDR Contact: 03/09/2017
Next Scheduled EDR Contact: 06/26/2017
Data Release Frequency: Quarterly

SONOMA COUNTY:

Cupa Facility List
Cupa Facility list

Date of Government Version: 12/22/2016
Date Data Arrived at EDR: 12/27/2016
Date Made Active in Reports: 03/02/2017
Number of Days to Update: 65

Source: County of Sonoma Fire & Emergency Services Department
Telephone: 707-565-1174
Last EDR Contact: 03/27/2017
Next Scheduled EDR Contact: 07/10/2017
Data Release Frequency: Varies

GOVERNMENT RECORDS SEARCHED / DATA CURRENCY TRACKING

Leaking Underground Storage Tank Sites

A listing of leaking underground storage tank sites located in Sonoma county.

Date of Government Version: 01/04/2017	Source: Department of Health Services
Date Data Arrived at EDR: 01/06/2017	Telephone: 707-565-6565
Date Made Active in Reports: 03/02/2017	Last EDR Contact: 03/27/2017
Number of Days to Update: 55	Next Scheduled EDR Contact: 07/10/2017
	Data Release Frequency: Quarterly

SUTTER COUNTY:

Underground Storage Tanks

Underground storage tank sites located in Sutter county.

Date of Government Version: 12/02/2016	Source: Sutter County Department of Agriculture
Date Data Arrived at EDR: 12/06/2016	Telephone: 530-822-7500
Date Made Active in Reports: 01/10/2017	Last EDR Contact: 03/06/2017
Number of Days to Update: 35	Next Scheduled EDR Contact: 06/19/2017
	Data Release Frequency: Semi-Annually

TUOLUMNE COUNTY:

CUPA Facility List

Cupa facility list

Date of Government Version: 01/25/2017	Source: Division of Environmental Health
Date Data Arrived at EDR: 01/27/2017	Telephone: 209-533-5633
Date Made Active in Reports: 03/02/2017	Last EDR Contact: 04/24/2017
Number of Days to Update: 34	Next Scheduled EDR Contact: 08/07/2017
	Data Release Frequency: Varies

VENTURA COUNTY:

Business Plan, Hazardous Waste Producers, and Operating Underground Tanks

The BWT list indicates by site address whether the Environmental Health Division has Business Plan (B), Waste Producer (W), and/or Underground Tank (T) information.

Date of Government Version: 09/26/2016	Source: Ventura County Environmental Health Division
Date Data Arrived at EDR: 10/27/2016	Telephone: 805-654-2813
Date Made Active in Reports: 01/17/2017	Last EDR Contact: 04/24/2017
Number of Days to Update: 82	Next Scheduled EDR Contact: 08/07/2017
	Data Release Frequency: Quarterly

Inventory of Illegal Abandoned and Inactive Sites

Ventura County Inventory of Closed, Illegal Abandoned, and Inactive Sites.

Date of Government Version: 12/01/2011	Source: Environmental Health Division
Date Data Arrived at EDR: 12/01/2011	Telephone: 805-654-2813
Date Made Active in Reports: 01/19/2012	Last EDR Contact: 03/31/2017
Number of Days to Update: 49	Next Scheduled EDR Contact: 07/17/2017
	Data Release Frequency: Annually

Listing of Underground Tank Cleanup Sites

Ventura County Underground Storage Tank Cleanup Sites (LUST).

Date of Government Version: 05/29/2008	Source: Environmental Health Division
Date Data Arrived at EDR: 06/24/2008	Telephone: 805-654-2813
Date Made Active in Reports: 07/31/2008	Last EDR Contact: 02/13/2017
Number of Days to Update: 37	Next Scheduled EDR Contact: 05/29/2017
	Data Release Frequency: Quarterly

GOVERNMENT RECORDS SEARCHED / DATA CURRENCY TRACKING

Medical Waste Program List

To protect public health and safety and the environment from potential exposure to disease causing agents, the Environmental Health Division Medical Waste Program regulates the generation, handling, storage, treatment and disposal of medical waste throughout the County.

Date of Government Version: 09/26/2016	Source: Ventura County Resource Management Agency
Date Data Arrived at EDR: 10/27/2016	Telephone: 805-654-2813
Date Made Active in Reports: 01/24/2017	Last EDR Contact: 04/24/2017
Number of Days to Update: 89	Next Scheduled EDR Contact: 08/07/2017
	Data Release Frequency: Quarterly

Underground Tank Closed Sites List

Ventura County Operating Underground Storage Tank Sites (UST)/Underground Tank Closed Sites List.

Date of Government Version: 11/28/2016	Source: Environmental Health Division
Date Data Arrived at EDR: 12/14/2016	Telephone: 805-654-2813
Date Made Active in Reports: 01/12/2017	Last EDR Contact: 03/15/2017
Number of Days to Update: 29	Next Scheduled EDR Contact: 06/26/2017
	Data Release Frequency: Quarterly

YOLO COUNTY:

Underground Storage Tank Comprehensive Facility Report

Underground storage tank sites located in Yolo county.

Date of Government Version: 11/14/2016	Source: Yolo County Department of Health
Date Data Arrived at EDR: 11/18/2016	Telephone: 530-666-8646
Date Made Active in Reports: 01/12/2017	Last EDR Contact: 03/31/2017
Number of Days to Update: 55	Next Scheduled EDR Contact: 07/17/2017
	Data Release Frequency: Annually

YUBA COUNTY:

CUPA Facility List

CUPA facility listing for Yuba County.

Date of Government Version: 10/28/2016	Source: Yuba County Environmental Health Department
Date Data Arrived at EDR: 11/03/2016	Telephone: 530-749-7523
Date Made Active in Reports: 12/15/2016	Last EDR Contact: 01/30/2017
Number of Days to Update: 42	Next Scheduled EDR Contact: 05/08/2017
	Data Release Frequency: Varies

OTHER DATABASE(S)

Depending on the geographic area covered by this report, the data provided in these specialty databases may or may not be complete. For example, the existence of wetlands information data in a specific report does not mean that all wetlands in the area covered by the report are included. Moreover, the absence of any reported wetlands information does not necessarily mean that wetlands do not exist in the area covered by the report.

CT MANIFEST: Hazardous Waste Manifest Data

Facility and manifest data. Manifest is a document that lists and tracks hazardous waste from the generator through transporters to a tsd facility.

Date of Government Version: 07/30/2013	Source: Department of Energy & Environmental Protection
Date Data Arrived at EDR: 08/19/2013	Telephone: 860-424-3375
Date Made Active in Reports: 10/03/2013	Last EDR Contact: 11/11/2016
Number of Days to Update: 45	Next Scheduled EDR Contact: 02/27/2017
	Data Release Frequency: No Update Planned

GOVERNMENT RECORDS SEARCHED / DATA CURRENCY TRACKING

NJ MANIFEST: Manifest Information

Hazardous waste manifest information.

Date of Government Version: 12/31/2015
Date Data Arrived at EDR: 09/29/2016
Date Made Active in Reports: 01/03/2017
Number of Days to Update: 96

Source: Department of Environmental Protection
Telephone: N/A
Last EDR Contact: 04/11/2017
Next Scheduled EDR Contact: 07/24/2017
Data Release Frequency: Annually

NY MANIFEST: Facility and Manifest Data

Manifest is a document that lists and tracks hazardous waste from the generator through transporters to a TSD facility.

Date of Government Version: 01/30/2017
Date Data Arrived at EDR: 02/01/2017
Date Made Active in Reports: 02/13/2017
Number of Days to Update: 12

Source: Department of Environmental Conservation
Telephone: 518-402-8651
Last EDR Contact: 02/01/2017
Next Scheduled EDR Contact: 05/08/2017
Data Release Frequency: Annually

PA MANIFEST: Manifest Information

Hazardous waste manifest information.

Date of Government Version: 12/31/2015
Date Data Arrived at EDR: 07/22/2016
Date Made Active in Reports: 11/22/2016
Number of Days to Update: 123

Source: Department of Environmental Protection
Telephone: 717-783-8990
Last EDR Contact: 04/18/2017
Next Scheduled EDR Contact: 07/31/2017
Data Release Frequency: Annually

RI MANIFEST: Manifest information

Hazardous waste manifest information

Date of Government Version: 12/31/2013
Date Data Arrived at EDR: 06/19/2015
Date Made Active in Reports: 07/15/2015
Number of Days to Update: 26

Source: Department of Environmental Management
Telephone: 401-222-2797
Last EDR Contact: 02/21/2017
Next Scheduled EDR Contact: 06/05/2017
Data Release Frequency: Annually

WI MANIFEST: Manifest Information

Hazardous waste manifest information.

Date of Government Version: 12/31/2015
Date Data Arrived at EDR: 04/14/2016
Date Made Active in Reports: 06/03/2016
Number of Days to Update: 50

Source: Department of Natural Resources
Telephone: N/A
Last EDR Contact: 03/13/2017
Next Scheduled EDR Contact: 06/26/2017
Data Release Frequency: Annually

Oil/Gas Pipelines

Source: PennWell Corporation

Petroleum Bundle (Crude Oil, Refined Products, Petrochemicals, Gas Liquids (LPG/NGL), and Specialty Gases (Miscellaneous)) N = Natural Gas Bundle (Natural Gas, Gas Liquids (LPG/NGL), and Specialty Gases (Miscellaneous)). This map includes information copyrighted by PennWell Corporation. This information is provided on a best effort basis and PennWell Corporation does not guarantee its accuracy nor warrant its fitness for any particular purpose. Such information has been reprinted with the permission of PennWell.

Electric Power Transmission Line Data

Source: PennWell Corporation

This map includes information copyrighted by PennWell Corporation. This information is provided on a best effort basis and PennWell Corporation does not guarantee its accuracy nor warrant its fitness for any particular purpose. Such information has been reprinted with the permission of PennWell.

Sensitive Receptors: There are individuals deemed sensitive receptors due to their fragile immune systems and special sensitivity to environmental discharges. These sensitive receptors typically include the elderly, the sick, and children. While the location of all sensitive receptors cannot be determined, EDR indicates those buildings and facilities - schools, daycares, hospitals, medical centers, and nursing homes - where individuals who are sensitive receptors are likely to be located.

GOVERNMENT RECORDS SEARCHED / DATA CURRENCY TRACKING

AHA Hospitals:

Source: American Hospital Association, Inc.

Telephone: 312-280-5991

The database includes a listing of hospitals based on the American Hospital Association's annual survey of hospitals.

Medical Centers: Provider of Services Listing

Source: Centers for Medicare & Medicaid Services

Telephone: 410-786-3000

A listing of hospitals with Medicare provider number, produced by Centers for Medicare & Medicaid Services, a federal agency within the U.S. Department of Health and Human Services.

Nursing Homes

Source: National Institutes of Health

Telephone: 301-594-6248

Information on Medicare and Medicaid certified nursing homes in the United States.

Public Schools

Source: National Center for Education Statistics

Telephone: 202-502-7300

The National Center for Education Statistics' primary database on elementary and secondary public education in the United States. It is a comprehensive, annual, national statistical database of all public elementary and secondary schools and school districts, which contains data that are comparable across all states.

Private Schools

Source: National Center for Education Statistics

Telephone: 202-502-7300

The National Center for Education Statistics' primary database on private school locations in the United States.

Daycare Centers: Licensed Facilities

Source: Department of Social Services

Telephone: 916-657-4041

Flood Zone Data: This data was obtained from the Federal Emergency Management Agency (FEMA). It depicts 100-year and 500-year flood zones as defined by FEMA. It includes the National Flood Hazard Layer (NFHL) which incorporates Flood Insurance Rate Map (FIRM) data and Q3 data from FEMA in areas not covered by NFHL.

Source: FEMA

Telephone: 877-336-2627

Date of Government Version: 2003, 2015

NWI: National Wetlands Inventory. This data, available in select counties across the country, was obtained by EDR in 2002, 2005 and 2010 from the U.S. Fish and Wildlife Service.

State Wetlands Data: Wetland Inventory

Source: Department of Fish & Game

Telephone: 916-445-0411

California Earthquake Fault Lines: The fault lines displayed on EDR's Topographic map are digitized quaternary fault lines, prepared in 1975 by the United State Geological Survey. Additional information (also from 1975) regarding activity at specific fault lines comes from California's Preliminary Fault Activity Map prepared by the California Division of Mines and Geology.

STREET AND ADDRESS INFORMATION

© 2015 TomTom North America, Inc. All rights reserved. This material is proprietary and the subject of copyright protection and other intellectual property rights owned by or licensed to Tele Atlas North America, Inc. The use of this material is subject to the terms of a license agreement. You will be held liable for any unauthorized copying or disclosure of this material.