Big Bear Lake
Snow Plowing Routes

- CMRS Primary Plowed
- CMRS Secondary Plowed
- CMRS Non-Plowed Roads
- CMRS Plowed by Others
- Non-CMRS Roads
- Special District Plowed
- Special District Contract
- Snow Routes
- County Service Area
- National Forest

Scale: 1:16,900
1 inch = 1,400 feet

County of San Bernardino
Department of Public Works
Transportation Planning Division

Inset 1

0 990 1,980 2,970 3,960 Feet
1 inch = 850 feet

See Inset 1

Big Bear Lake
Baldwin Lake
Baker Lake
Cedar Lake
Bluff Lake
Erwin Lake
Deadmans Lake

Fawnskin
Sugarloaf
Moonridge
Woodlands

CITY OF BIG BEAR LAKE

San Bernardino National Forest

Big Bear City Airport

CSA 70 R-21
CSA 70 R-33
CSA 70 R-5
CSA 70 R-34
CSA 70 R-36
CSA 70 R-12
CSA 70 R-3

Cactus Flat (Elev. 5,810')
Horsethief Flat (Elev. 4,885')
Nelson Ridge (Elev. 6,955')
Gold Mountain (Elev. 8,209')
Delamar Mountain (Elev. 8,357')
Little Bear Peak (Elev. 7,615')
Grays Peak (Elev. 7,920')
Castle Rock (Elev. 7,372')
Snow Forest Ski Area (Elev. 7,090')
Snow Summit Ski Area (Elev. 7,579')
Snow Summit (Elev. 8,172')
Bear Mountain (Elev. 8,805')
Moon Ridge (Elev. 7,536')
Grand View Point (Elev. 7,733')
Clarks Summit (Elev. 7,799')
Rebel Ridge (Elev. 6,988')
Deadmans Ridge (Elev. 7,421')
Sugarloaf Mountain (Elev. 9,952')

Big Bear Area 1 Route 901
Big Bear Area 2 Route 902
Big Bear Area 3 Route 903
Big Bear Area 4 Route 904
Big Bear Area 5 Route 905
Big Bear Area 6 Route 906
Big Bear (Fawnskin) Area 1 Route 901
Big Bear (Fawnskin) Area 2 Route 902
Big Bear (Fawnskin) Area 3 Route 903
Big Bear (Moonridge) Area 1 Route 901

Crestline

Snow Plowing Routes

- Primary Plowed
- Secondary Plowed
- Non-Plowed
- CMRS Plowed by Others
- Non-CMRS Road
- Special District Plowed
- Special District Contract
- Snow Routes
- County Service Area
- National Forest

Scale 1:9,400
1 inch = 700 feet

County of San Bernardino
Department of Public Works
Transportation Planning Division

San Bernardino National Forest

Camp Seeley

Cedar Pines Park

Valley of Enchantment

Valley of the Moon

Crestline

Arrowhead Highlands

CITY OF SAN BERNARDINO

Lake Gregory

Pillars of God (Elev. 4,685')

Jobs Peak (Elev. 4,298')

Seeley Flat (Elev. 4,403')

Huston Flat (Elev. 4,587')

Panorama Point (Elev. 5,770')

Marshall Peak (Elev. 4,003')

YARD 7 HQ

See Lake Arrowhead Map

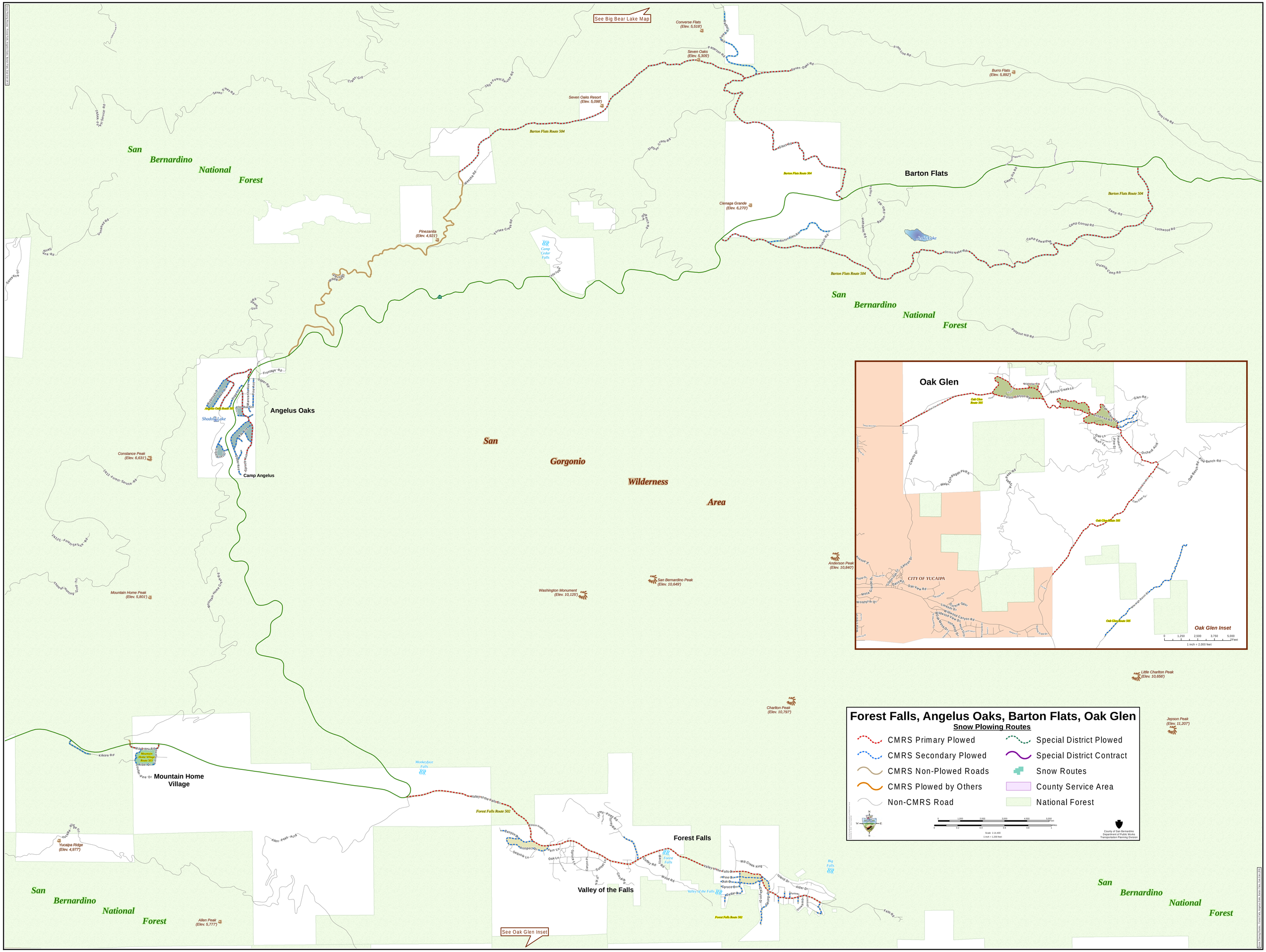

Forest Falls, Angelus Oaks, Barton Flats, Oak Glen
Snow Plowing Routes
CMRS Primary Plowed
CMRS Secondary Plowed
CMRS Non-Plowed Roads
CMRS Plowed by Others
Non-CMRS Road
Special District Plowed
Special District Contract
Snow Routes
County Service Area
National Forest
Oak Glen
Oak Glen Inset
CITY OF YUCAIPA
Barton Flats
Angelus Oaks
Camp Angelus
Mountain Home Village
Forest Falls
Valley of the Falls
San Bernardino National Forest
San Gorgonio Wilderness Area
See Big Bear Lake Map
See Oak Glen Inset
Converse Flats (Elev. 5,518')
Seven Oaks (Elev. 5,305')
Seven Oaks Resort (Elev. 5,098')
Burro Flats (Elev. 5,892')
Pinezanita (Elev. 4,921')
Cienaga Grande (Elev. 6,270')
Constance Peak (Elev. 6,631')
Mountain Home Peak (Elev. 5,801')
Washington Monument (Elev. 10,125')
San Bernardino Peak (Elev. 10,649')
Anderson Peak (Elev. 10,840')
Little Charlton Peak (Elev. 10,656')
Charlton Peak (Elev. 10,797')
Jepson Peak (Elev. 11,207')
Yucaipa Ridge (Elev. 4,977')
Allen Peak (Elev. 5,777')
Barton Flats Route 504
Forest Falls Route 502
Camp Cedar Falls
Shadow Lake
Monkeyface Falls
Big Falls
Forest Falls
Valley of the Falls

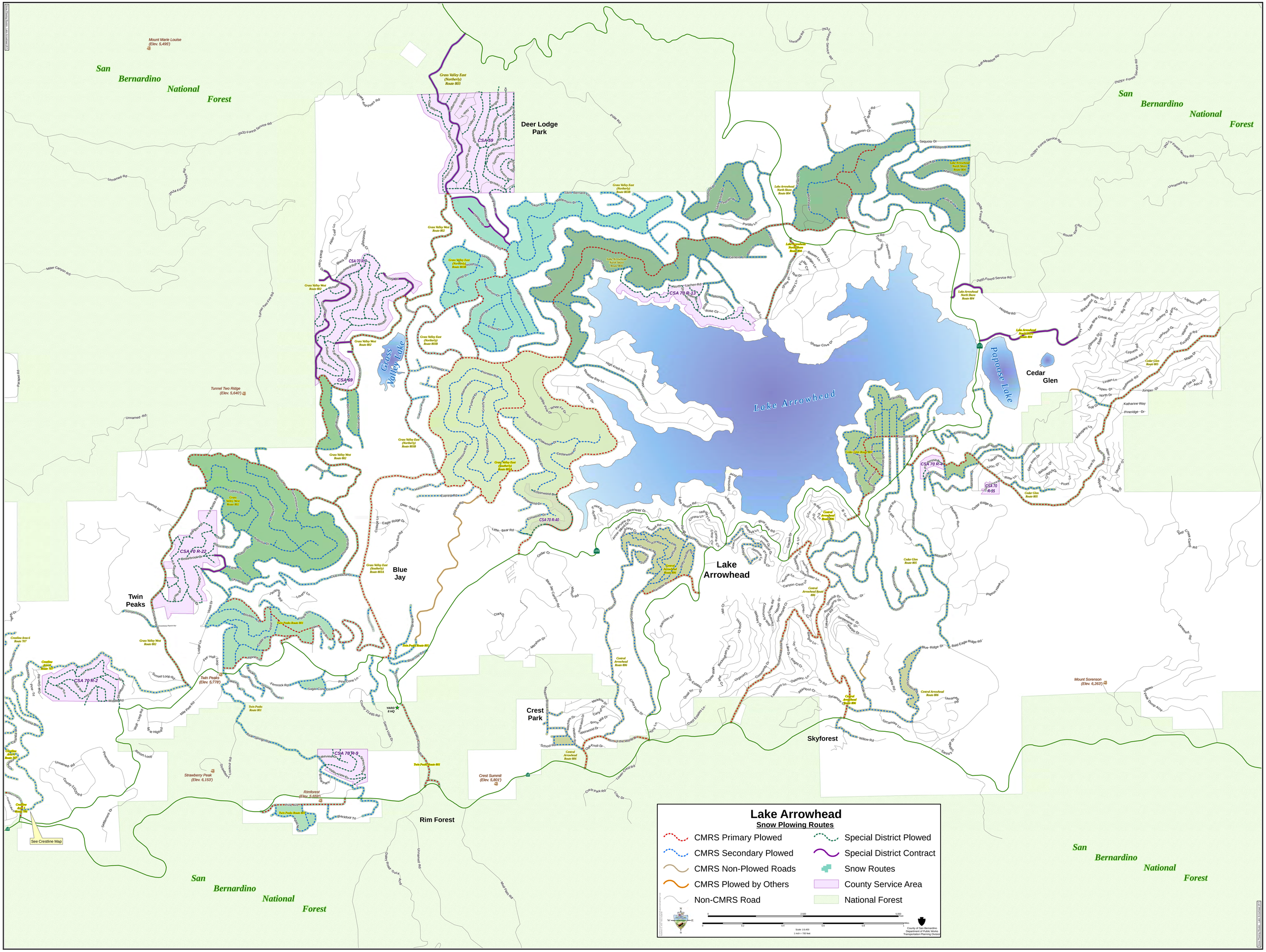

Lake Arrowhead
Snow Plowing Routes
CMRS Primary Plowed
CMRS Secondary Plowed
CMRS Non-Plowed Roads
CMRS Plowed by Others
Non-CMRS Road
Special District Plowed
Special District Contract
Snow Routes
County Service Area
National Forest
San Bernardino National Forest
Deer Lodge Park
Grass Valley Lake
Lake Arrowhead
Papoose Lake
Cedar Glen
Blue Jay
Twin Peaks
Crest Park
Skyforest
Rim Forest
Mount Marie Louise (Elev. 5,495')
Tunnel Two Ridge (Elev. 5,640')
Twin Peaks (Elev. 5,778')
Strawberry Peak (Elev. 6,153')
Rimforest (Elev. 5,659')
Crest Summit (Elev. 5,801')
Mount Sorenson (Elev. 6,263')
See Crestline Map
CSA 59
CSA 70 R-13
CSA 70 R-40
CSA 70 R-22
CSA 70 R-2
CSA 70 R-9
CSA 70 R-4
CSA 70 R-85

Phelan, Piñon Hills, Oak Hills

Snow Plowing Routes

- CMRS Primary Plowed
- CMRS Secondary Plowed
- CMRS Non-Plowed Roads
- CMRS Plowed by Others
- Non-CMRS Road
- Special District Plowed
- Special District Contract
- Snow Routes
- County Service Area
- National Forest

Scale 1:24,600
1 inch = 2,050 feet

County of San Bernardino
Department of Public Works
Transportation Planning Division

Phelan
Piñon Hills
Wrightwood
Swarthout Valley
Baldy Mesa
Oak Hills
Mountain View
Mountain Top Junction
Cajon Pass
CITY OF ADELANTO
CITY OF VICTORVILLE
CITY OF HESPERIA
San Bernardino National Forest
Circle Mountain (Elev. 6,875')
Wright Mountain (Elev. 8,859')
Cajon Summit (Elev. 4,258')
YARD 11 HQ
CSA 70 - Zone G
CSA 70 R-39
CSA 70 R-41
Phelan Route 1104
Oak Hills Route 1105
See Wrightwood, Lytle Creek, Devore Map

Running Springs
Snow Plowing Routes
CMRS Primary Plowed
CMRS Secondary Plowed
CMRS Non-Plowed Roads
CMRS Plowed by Others
Non-CMRS Road
Special District Plowed
Special District Contract
Snow Routes
County Service Area
National Forest
Scale 1:8,400
1 inch = 700 feet
County of San Bernardino
Department of Public Works
Transportation Planning Division
See
Lake Arrowhead Map
Cedar Glen Route 805
San Bernardino National Forest
Mount Sorenson (Elev. 6,263')
Heaps Peak (Elev. 6,421')
Green Valley Lake
CSA 79
Green Valley Lake (Yard 4) Route 812
Running Springs North (Yard 4) Route 808
YARD 4 HQ
Fredalba Route 807
Running Springs Central West (Yard 4) Route 809
Running Springs Central East (Yard 4) Route 810
Arrowbear (Yard 4) Route 811
Deep Creek Lake
Rainbow Lake
Arrowbear Lake
Running Springs
Fredalba
Fredalba (Elev. 5,571')
Smiley Park
Smiley Peak (Elev. 4,911')
Long Point (Elev. 4,967')
Mill Peak (Elev. 6,670')
CSA 70 R-11
CSA 70 R-16
Snow Plowing Routes - Running Springs (R7)

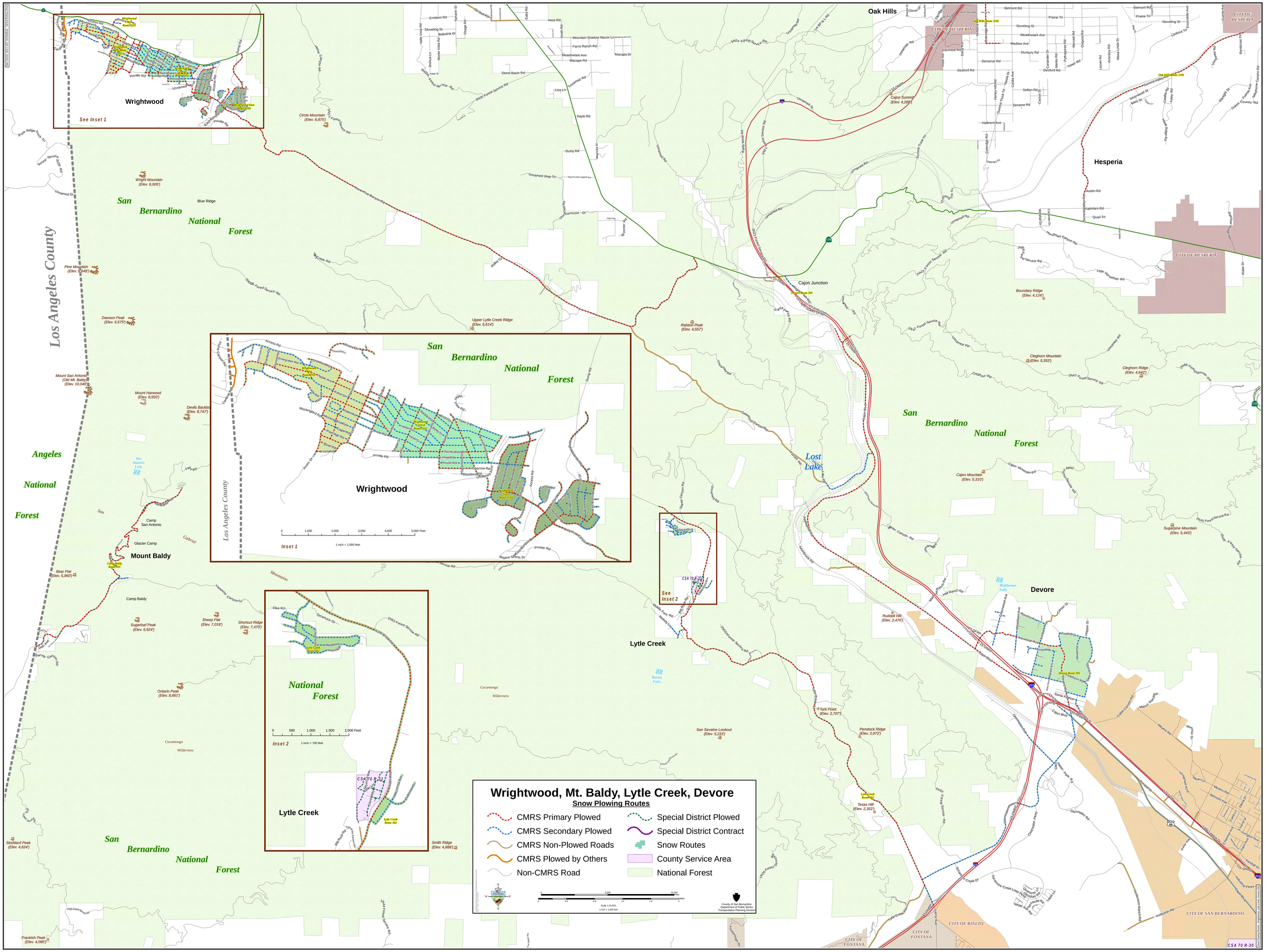

Wrightwood, Mt. Baldy, Lytle Creek, Devore
Snow Plowing Routes
CMRS Primary Plowed
CMRS Secondary Plowed
CMRS Non-Plowed Roads
CMRS Plowed by Others
Non-CMRS Road
Special District Plowed
Special District Contract
Snow Routes
County Service Area
National Forest
Wrightwood
Mount Baldy
Lytle Creek
Devore
Hesperia
Oak Hills
Cajon Junction
Lost Lake
Los Angeles County
San Bernardino National Forest
Angeles National Forest
CITY OF HESPERIA
CITY OF RIALTO
CITY OF FONTANA
CITY OF SAN BERNARDINO