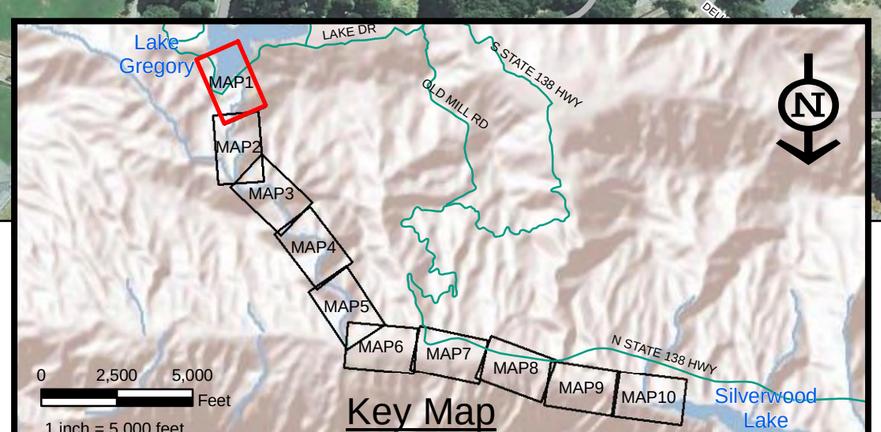

General Note:
Topographic Data: USGS DEM
Date Prepared: April 2011

Peak Depth Note:
The peak depth of the floodwave and travel time for the peak are shown at key sections.

TETRA TECH
www.tetratech.com
1900 S. Sunset Street, Ste. 1-F
Longmont, Colorado 80501
PHONE: (303) 772-5282 FAX: (303) 772-7039

San Bernardino County

LAKE GREGORY EMERGENCY ACTION PLAN

INUNDATION MAPPING
FOR HOUSTON CREEK AND MOJAVE RIVER
DOWNSTREAM OF LAKE GREGORY

Project No.:	133-01297-11003
Date:	APRIL 4, 2011
Designed By:	JAB

Figure No.
MAP1

Copyright: Tetra Tech

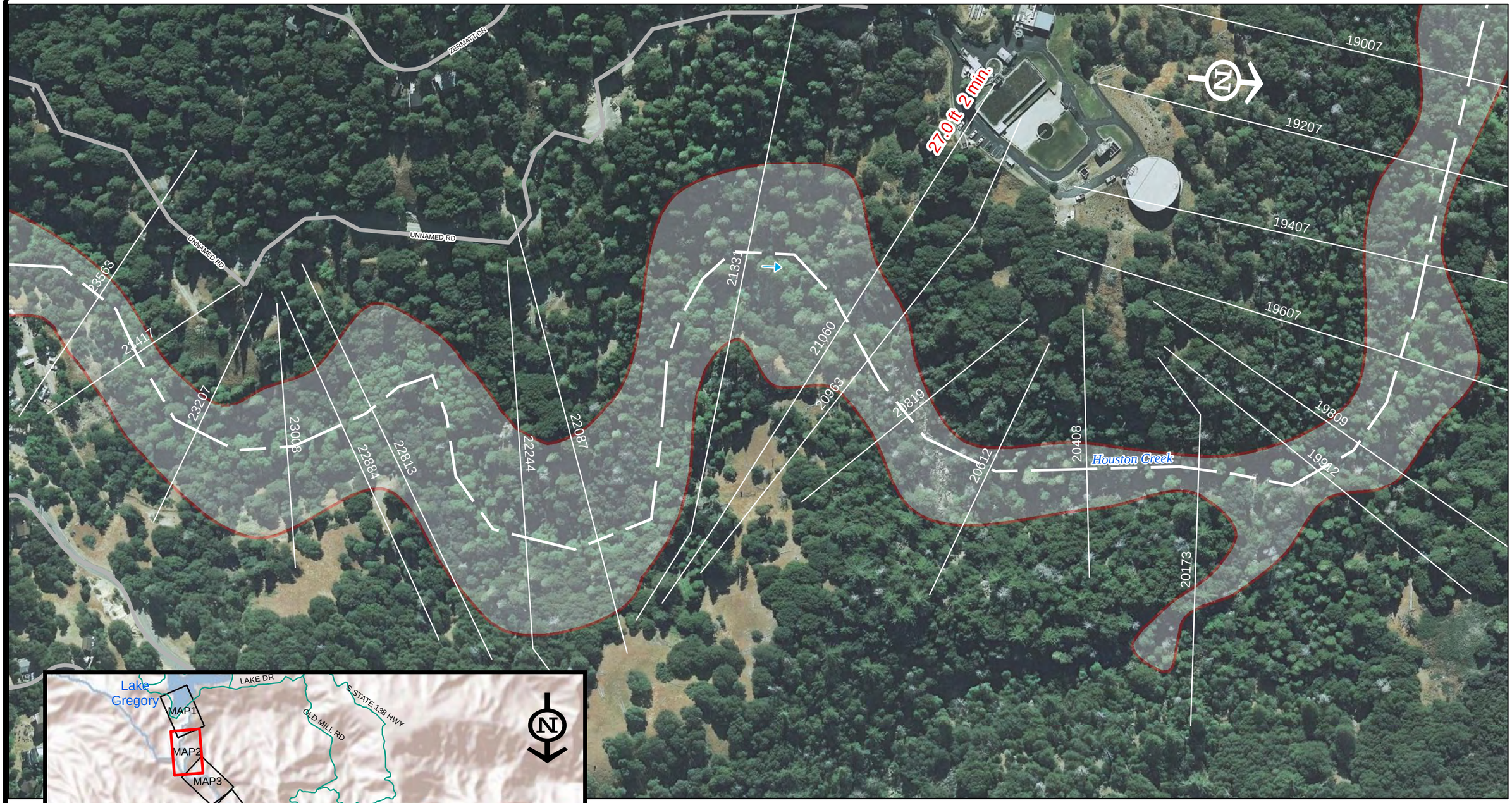

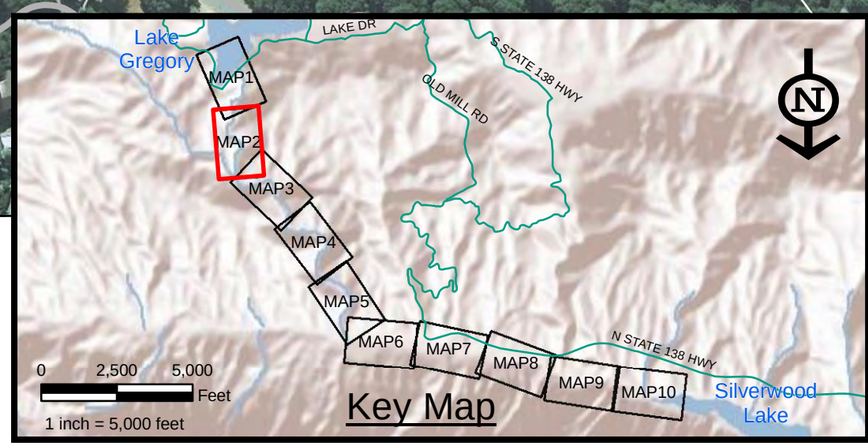

0 100 200 400
Feet
1 inch = 200 feet

General Note:
Topographic Data: USGS DEM
Date Prepared: April 2011

Peak Depth Note:
The peak depth of the floodwave and travel time for the peak are shown at key sections.

TETRA TECH
www.tetratech.com
1900 S. Sunset Street, Ste. 1-F
Longmont, Colorado 80501
PHONE: (303) 772-5282 FAX: (303) 772-7039

San Bernardino County

LAKE GREGORY EMERGENCY ACTION PLAN

INUNDATION MAPPING
FOR HOUSTON CREEK AND MOJAVE RIVER
DOWNSTREAM OF LAKE GREGORY

Project No.:	133-01297-11003
Date:	APRIL 4, 2011
Designed By:	JAB

Figure No.
MAP2

Copyright: Tetra Tech

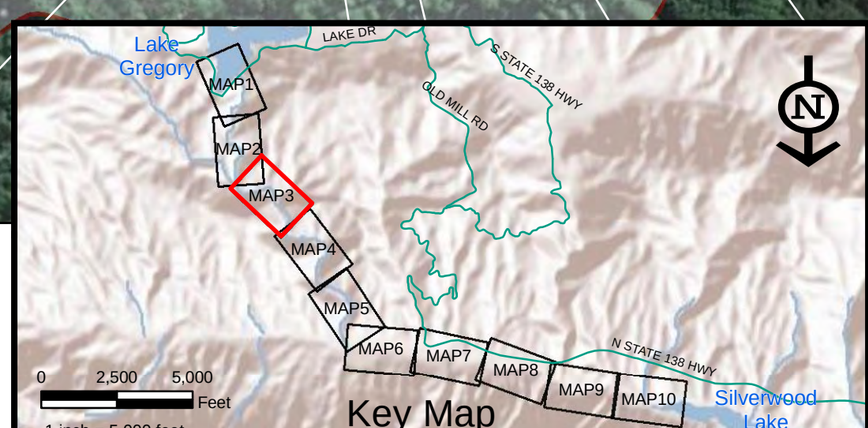

General Note:
Topographic Data: USGS DEM
Date Prepared: April 2011

Peak Depth Note:
The peak depth of the floodwave and travel time for the peak are shown at key sections.

TETRA TECH
www.tetratech.com
1900 S. Sunset Street, Ste. 1-F
Longmont, Colorado 80501
PHONE: (303) 772-5282 FAX: (303) 772-7039

San Bernardino County

LAKE GREGORY EMERGENCY ACTION PLAN

INUNDATION MAPPING
FOR HOUSTON CREEK AND MOJAVE RIVER
DOWNSTREAM OF LAKE GREGORY

Project No.:	133-01297-11003
Date:	APRIL 4, 2011
Designed By:	JAB
Figure No.	MAP3

Copyright: Tetra Tech

General Note:
Topographic Data: USGS DEM
Date Prepared: April 2011

Peak Depth Note:
The peak depth of the floodwave and travel time for the peak are shown at key sections.

TETRA TECH
www.tetratech.com
1900 S. Sunset Street, Ste. 1-F
Longmont, Colorado 80501
PHONE: (303) 772-5282 FAX: (303) 772-7039

San Bernardino County

LAKE GREGORY EMERGENCY ACTION PLAN

INUNDATION MAPPING
FOR HOUSTON CREEK AND MOJAVE RIVER
DOWNSTREAM OF LAKE GREGORY

Project No.:	133-01297-11003
Date:	APRIL 4, 2011
Designed By:	JAB
Figure No.	MAP4

Copyright: Tetra Tech

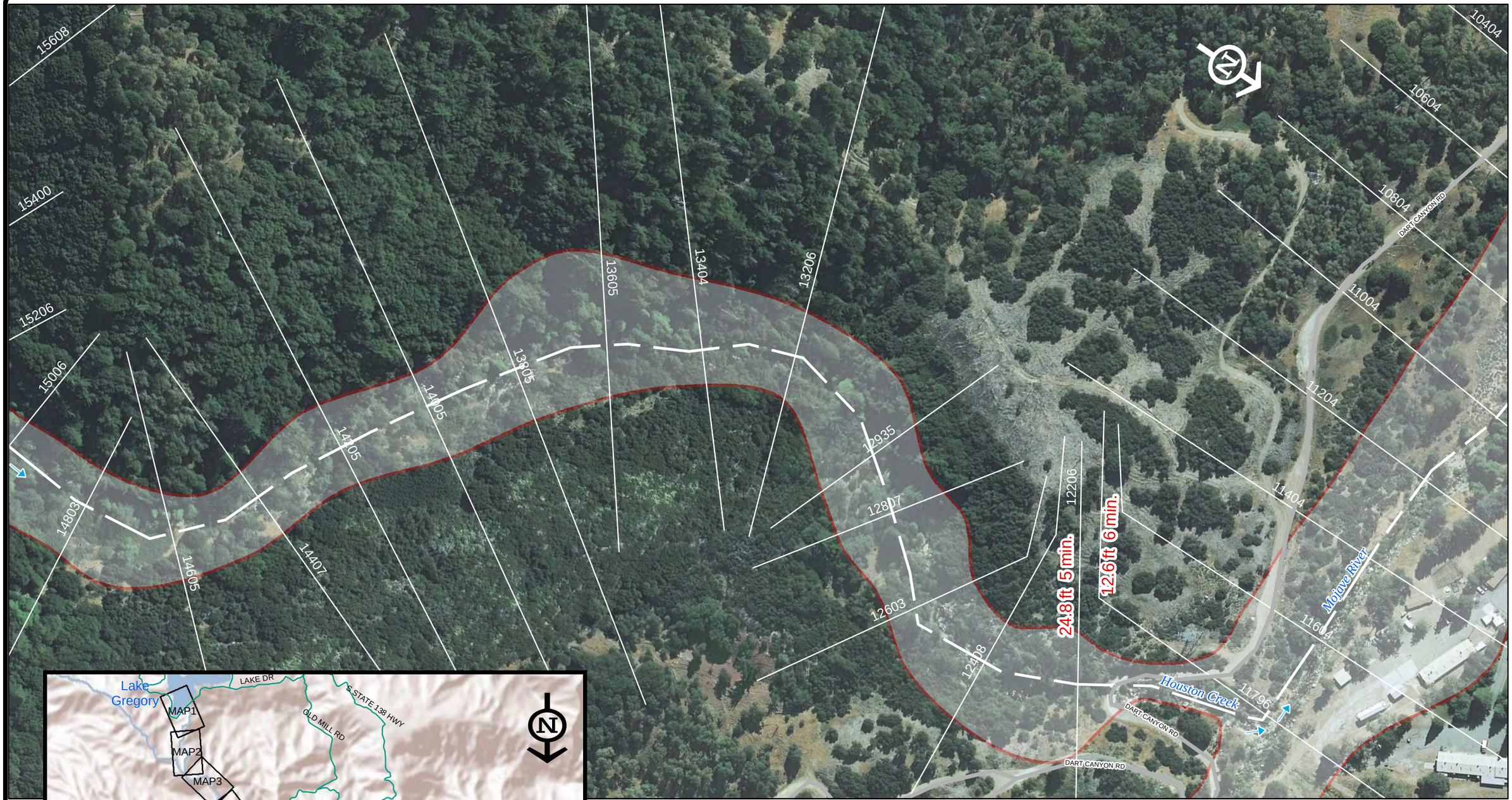

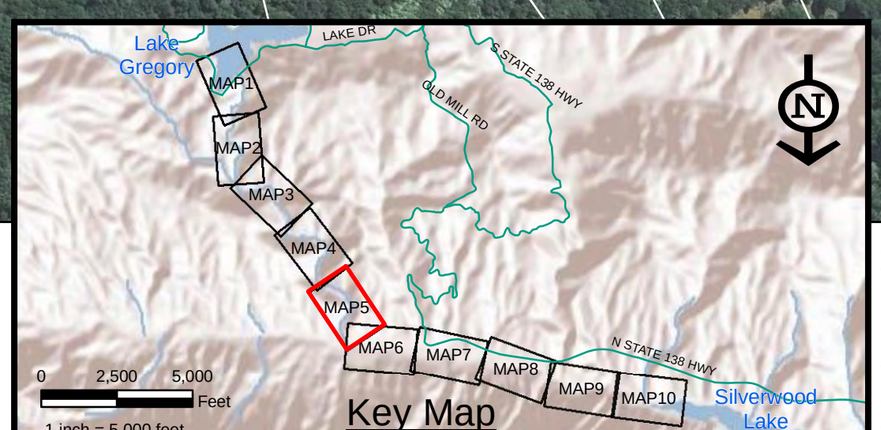

General Note:
Topographic Data: USGS DEM
Date Prepared: April 2011

Peak Depth Note:
The peak depth of the floodwave and travel time for the peak are shown at key sections.

TETRA TECH
www.tetratech.com
1900 S. Sunset Street, Ste. 1-F
Longmont, Colorado 80501
PHONE: (303) 772-5282 FAX: (303) 772-7039

San Bernardino County

LAKE GREGORY EMERGENCY ACTION PLAN

INUNDATION MAPPING
FOR HOUSTON CREEK AND MOJAVE RIVER
DOWNSTREAM OF LAKE GREGORY

Project No.:	133-01297-11003
Date:	APRIL 4, 2011
Designed By:	JAB
Figure No.	MAP5

Copyright: Tetra Tech

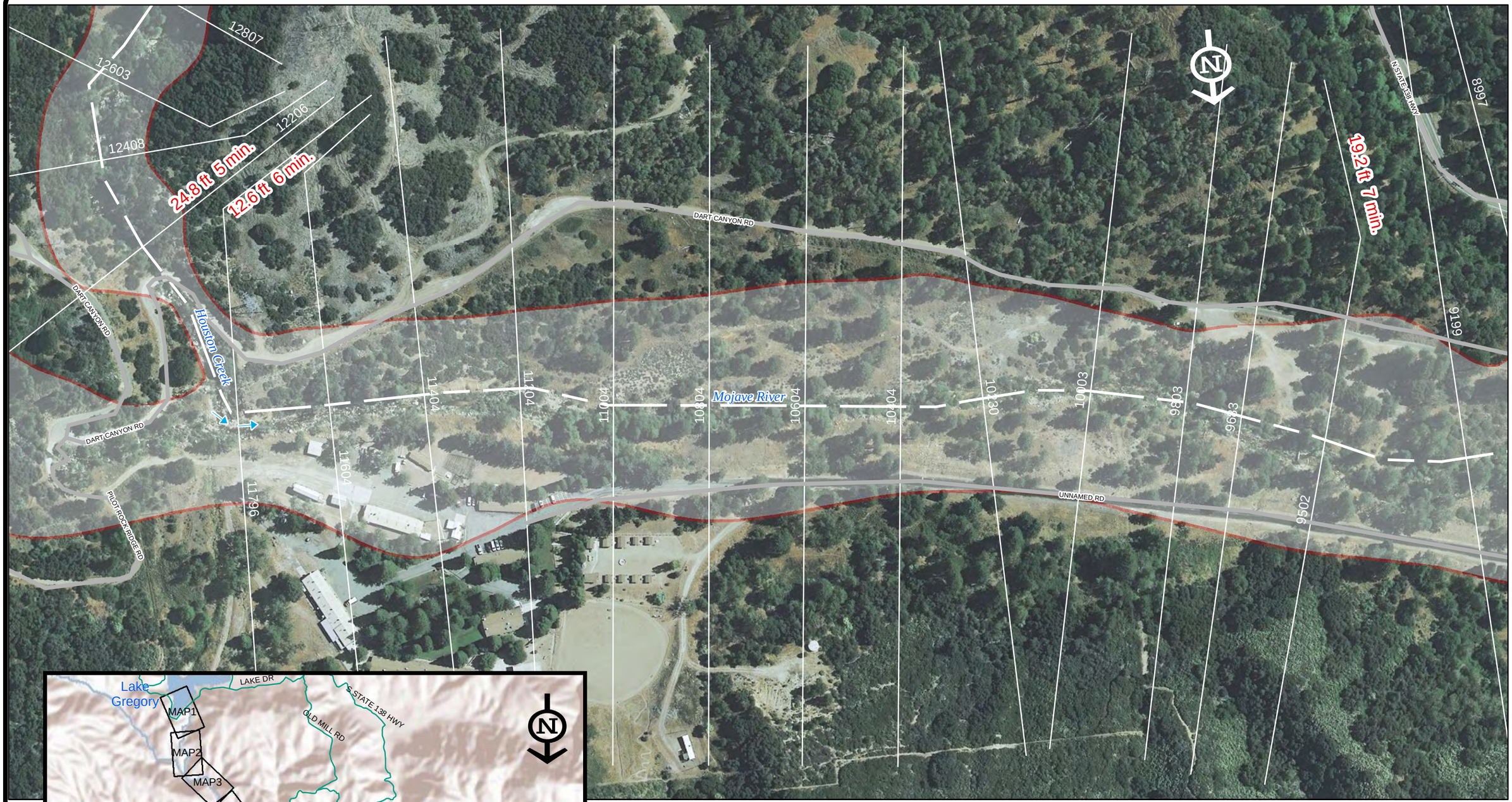

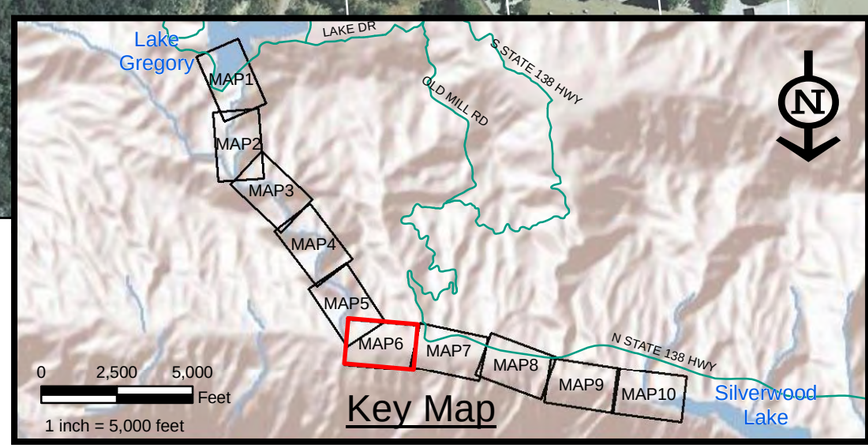

General Note:
Topographic Data: USGS DEM
Date Prepared: April 2011

Peak Depth Note:
The peak depth of the floodwave and travel time for the peak are shown at key sections.

TETRA TECH
www.tetratech.com
1900 S. Sunset Street, Ste. 1-F
Longmont, Colorado 80501
PHONE: (303) 772-5282 FAX: (303) 772-7039

San Bernardino County

LAKE GREGORY EMERGENCY ACTION PLAN

INUNDATION MAPPING
FOR HOUSTON CREEK AND MOJAVE RIVER
DOWNSTREAM OF LAKE GREGORY

Project No.:	133-01297-11003
Date:	APRIL 4, 2011
Designed By:	JAB
Figure No.	MAP6

Copyright: Tetra Tech

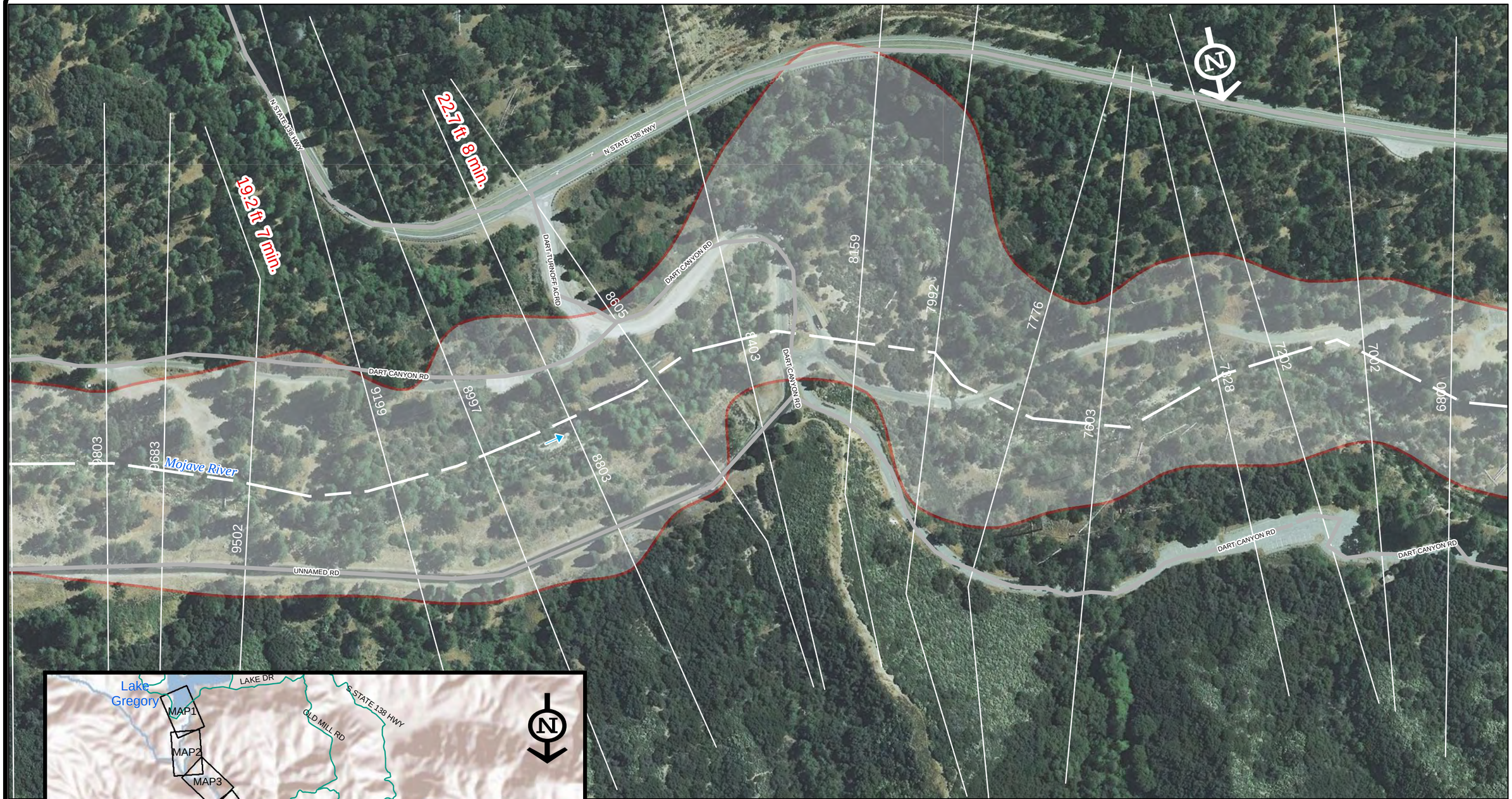

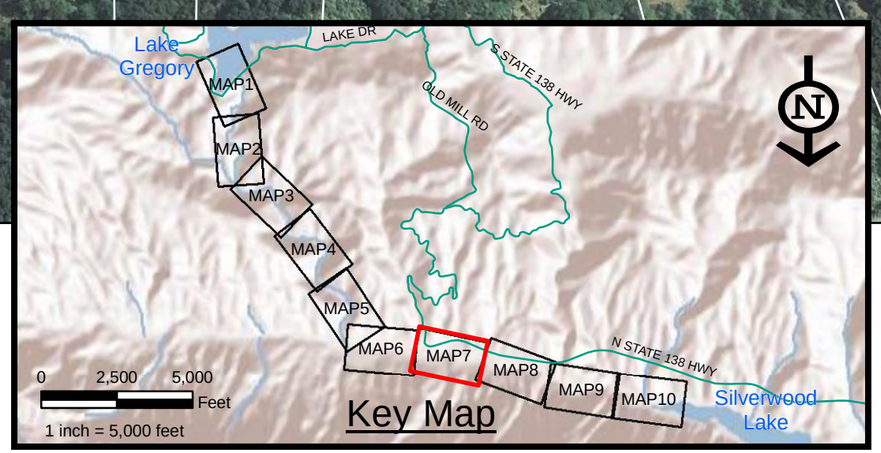

0 100 200 400
Feet
1 inch = 200 feet

General Note:
Topographic Data: USGS DEM
Date Prepared: April 2011

Peak Depth Note:
The peak depth of the floodwave and travel time for the peak are shown at key sections.

TETRA TECH
www.tetratech.com
1900 S. Sunset Street, Ste. 1-F
Longmont, Colorado 80501
PHONE: (303) 772-5282 FAX: (303) 772-7039

San Bernardino County

LAKE GREGORY EMERGENCY ACTION PLAN

INUNDATION MAPPING
FOR HOUSTON CREEK AND MOJAVE RIVER
DOWNSTREAM OF LAKE GREGORY

Project No.:	133-01297-11003
Date:	APRIL 4, 2011
Designed By:	JAB
Figure No.	MAP7

Copyright: Tetra Tech

352 ft 10 min.

N STATE 138 HWY

Mojave River

DART CANYON RD

DART CANYON RD

7603 7428 7202 7002 6802 6602 6402 6202 6002 5802 5603 5402 5202 4982 4797 4613 4357 4201 4069

0 100 200 400 Feet

1 inch = 200 feet

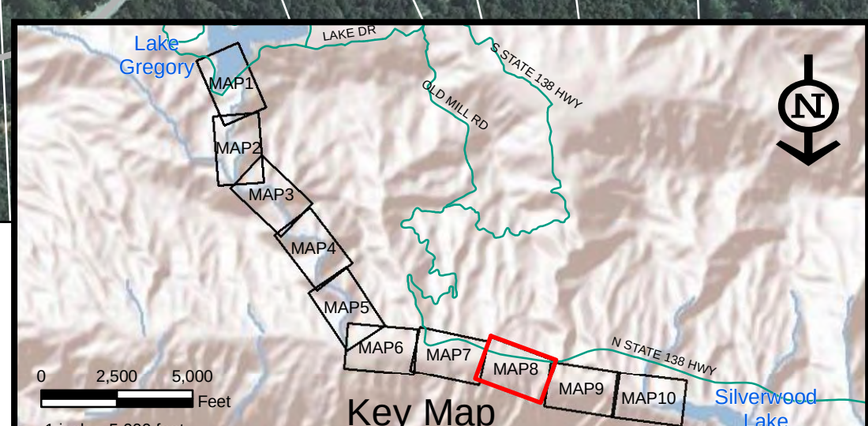

General Note:
Topographic Data: USGS DEM
Date Prepared: April 2011

Peak Depth Note:
The peak depth of the floodwave and travel time for the peak are shown at key sections.

TETRA TECH
www.tetratech.com
1900 S. Sunset Street, Ste. 1-F
Longmont, Colorado 80501
PHONE: (303) 772-5282 FAX: (303) 772-7039

San Bernardino County

LAKE GREGORY EMERGENCY ACTION PLAN

INUNDATION MAPPING
FOR HOUSTON CREEK AND MOJAVE RIVER
DOWNSTREAM OF LAKE GREGORY

Project No.:	133-01297-11003
Date:	APRIL 4, 2011
Designed By:	JAB

Figure No.
MAP8

Copyright: Tetra Tech

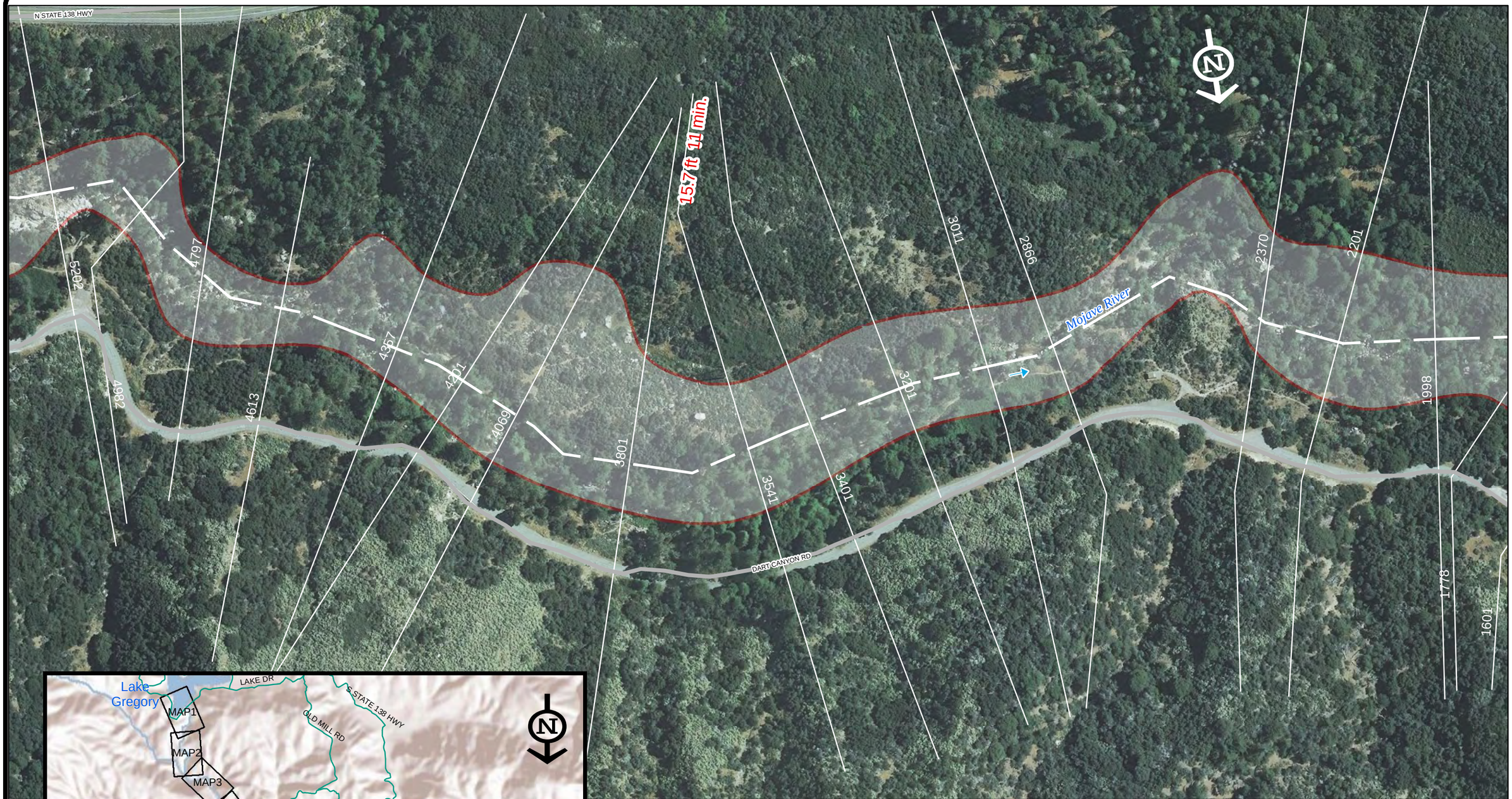

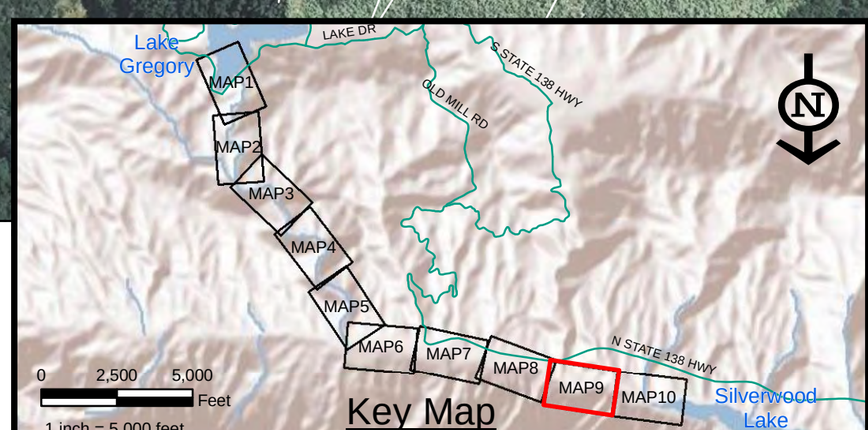

General Note:
Topographic Data: USGS DEM
Date Prepared: April 2011

Peak Depth Note:
The peak depth of the floodwave and travel time for the peak are shown at key sections.

TETRA TECH
www.tetratech.com
1900 S. Sunset Street, Ste. 1-F
Longmont, Colorado 80501
PHONE: (303) 772-5282 FAX: (303) 772-7039

San Bernardino County

LAKE GREGORY EMERGENCY ACTION PLAN

INUNDATION MAPPING
FOR HOUSTON CREEK AND MOJAVE RIVER
DOWNSTREAM OF LAKE GREGORY

Project No.:	133-01297-11003
Date:	APRIL 4, 2011
Designed By:	JAB

Figure No.
MAP9

Copyright: Tetra Tech

General Note:
Topographic Data: USGS DEM
Date Prepared: April 2011

Peak Depth Note:
The peak depth of the floodwave and travel time for the peak are shown at key sections.

TETRA TECH
www.tetratech.com
1900 S. Sunset Street, Ste. 1-F
Longmont, Colorado 80501
PHONE: (303) 772-5282 FAX: (303) 772-7039

San Bernardino County

LAKE GREGORY EMERGENCY ACTION PLAN

INUNDATION MAPPING
FOR HOUSTON CREEK AND MOJAVE RIVER
DOWNSTREAM OF LAKE GREGORY

Project No.:	133-01297-11003
Date:	APRIL 4, 2011
Designed By:	JAB

Figure No.
MAP10

Copyright: Tetra Tech