

1 **ORDINANCE NO. 4117**

2 **AN ORDINANCE OF THE COUNTY OF SAN BERNARDINO, STATE OF**
3 **CALIFORNIA, AMENDING CHAPTER 1 OF DIVISION 2 OF**
4 **TITLE 2 OF THE SAN BERNARDINO COUNTY CODE,**
5 **RELATING TO FIREARMS**

6 The Board of Supervisors of the County of San Bernardino, State of
7 California, ordains as follows:

8 SECTION 1. Chapter 1 of Division 2 of Title 2 of the San Bernardino
9 County Code is amended, to read:

10 **CHAPTER 1: FIREARMS**

11 **Sections:**

- 12 22.0101 Areas Closed to Shooting Except Shotguns Firing Shot No Larger
13 than One-Half the Diameter of the Bore.
14 22.0102 Areas Permitting Shooting of Firearms for Lawful Hunting; Target
15 Shooting Permissible in Designated Areas.
16 22.0103 Areas Open to Shooting.
17 22.0104 Areas Open to Lawful Hunting with Shotguns Only.
18 22.0105 Areas Closed to Shooting.
19 22.0106 Areas Open to Shooting; Night Hunting Permissible.
20 22.0107 Exemptions.
21 22.0108 Prohibition of Night Shooting.
22 22.0109 Prohibited Areas.
23 22.0110 Purchase of Firearms.
24 22.0111 Prohibiting Firearms-Possession by Minors.
25 22.0112 Disposition of Confiscated Firearms.
26 22.0113 Throwing of Missiles.
27 22.0114 Penalty.
28

1 22.0115 Severability.

2 22.0116 Retail License.

3 **22.0101 Areas Closed to Shooting Except Shotguns Firing Shot No Larger than**
4 **One-Half the Diameter of the Bore.**

5 It shall be unlawful for any person to fire, shoot or discharge any rifle or pistol, or to
6 discharge a slug from a shotgun which slug has a maximum diameter greater than one-
7 half of the bore of said shotgun with the boundaries described in subdivisions (a) to (i)
8 inclusive, of this Section.

9 (a) San Bernardino Valley Area.

10 All that territory included within the exterior boundaries described as follows:
11 Beginning at the intersection of the north line of Section 24, Township 1 North, Range 8
12 West, San Bernardino Meridian (S.B.M.), with the westerly boundary line of the County of
13 San Bernardino; thence easterly, northerly and southerly, following the south boundary of
14 San Bernardino National Forest along its various continuous courses to the northeast
15 corner of Section 36, Township 1 South, Range 1 West, S.B.M.; thence south along
16 section lines to an intersection with the south boundary line of the County of San
17 Bernardino; thence west, north, west and south following the boundary line between San
18 Bernardino and Riverside Counties to an intersection with the boundary line between San
19 Bernardino and Orange Counties; thence northwest along the boundary line between San
20 Bernardino and Orange Counties to an intersection with the boundary line between San
21 Bernardino and Los Angeles Counties; thence northwesterly, northeasterly, east and
22 northeasterly following said County boundary line to an intersection with the north line of
23 said Section 24, Township 1 North, Range 8 West, S.B.M., being the Point of Beginning.
24 Excluding therefrom all incorporated territory and San Bernardino National Forest territory.
25 Also excluding all unincorporated territory except that unincorporated territory within the
26 following described boundaries: Sections 8, 16, 17, 18, 19, 20, 21, 22, 23, 26, 27, 28, 29,
27 30, 31 and 32, Township 1 South, Range 2 West, S.B.M.; Section 6, Township 2 South,
28 Range 2 West, S.B.M.; Sections 29, 31 and 32, Township 1 South, Range 3 West, S.B.M.;
Sections 5 and 6, Township 2 South, Range 3 West, S.B.M.; Beginning at the intersection

1 of the west line of the East half of the East half of the Northeast Quarter of said Section
2 13, Township 1 North, Range 6 West, S.B.M., said west line also being the east boundary
3 of Area 2 of CSA 120, with the southerly boundary of the San Bernardino National Forest;
4 thence southerly along said west line and east boundary of said CSA 120 to the existing
5 northwesterly boundary of the City of Fontana; thence continuing southerly along said
6 west line, east boundary and existing City boundary to an angle point in the northwesterly
7 boundary of said City; thence leaving said west line and east boundary northeasterly along
8 said City boundary through all of its various courses to its intersection with the existing
9 northwesterly boundary of the City of Rialto; thence northeasterly along said City boundary
10 through all of its various courses to an angle point on said City boundary, said point also
11 being a point on the northeasterly boundary of said City and the southwesterly right-of-way
12 of Interstate 15; thence leaving said City boundary along said southwesterly right-of-way of
13 Interstate 15 northeasterly through all of its various courses to a point on the southerly
14 right-of-way of the Southern Pacific Railroad, said point located in Section 33, Township 2
15 North, Range 5 West; thence leaving said southwesterly right-of-way of Interstate 15
16 southeasterly along said southerly right-of-way of said Railroad through all its various
17 courses to a point on the existing boundary of the City of San Bernardino; thence along
18 said existing City boundary through all of its various courses in a generally northerly,
19 southeasterly, northwesterly, northerly direction to a point on said southerly boundary of
20 said San Bernardino National Forest; thence leaving said existing City boundary and
21 following said southerly boundary of said National Forest through all of its courses in a
22 generally northwesterly, southerly, southeasterly, southerly, easterly and southwesterly
23 direction to the Point of Beginning.

23 (b) Camp Baldy Area.

24 All that territory included within the exterior boundaries described as follows:
25 Beginning at the intersection of the north line of Section 24, Township 1 North, Range 8
26 West, S.B.B.&M., with the boundary line between San Bernardino and Los Angeles
27 Counties; thence northerly along said County boundary line a distance of 9.0 miles, more
28 or less, to the triangulation station on San Antonio Mountain (Old Baldy Peak) in Section 6,

1 Township 2 North, Range 7 West, S.B.B.&M., being also a point on the westerly boundary
2 line of San Bernardino National Forest; thence easterly along Forest Trail 7W04 to the
3 Boundary of the San Bernardino National Forest; thence southeasterly, westerly and
4 southwesterly along the boundary line of said San Bernardino National Forest through
5 Telegraph Peak, Timber Mountain, Bighorn Peak, and Ontario Peak to the intersection of
6 the West Cucamonga Truck Trail (Forest Road 2N04); thence easterly along said Truck
7 Trail to the south boundary line of San Bernardino National Forest adjacent to section
8 corner common to Sections 8, 9, 16, and 17, Township 1 North, Range 7 West,
9 S.B.B.&M.; thence south and west along said south boundary of San Bernardino National
10 Forest to an intersection with the north line of Section 24, Township 1 North, Range 8
11 West, S.B.B.&M., being the Point of Beginning.

12 (c) Wrightwood Area.

13 All that territory included within the exterior boundaries described as follows:
14 Beginning on the intersection of the San Bernardino and Los Angeles County boundary
15 line with the north line of Section 31, Township 4 North, Range 7 West, which point is also
16 on the north boundary of the San Bernardino National Forest; thence east and south along
17 the various courses of the National Forest boundary to its intersection with State Highway
18 2; thence southwest along Highway 2 to its intersection with the north-south centerline of
19 Section 3, Township 3 North, Range 7 West; thence southerly to the ridge dividing the
20 Mojave River Basin from the Santa Ana River Basin; thence southwesterly and
21 northwesterly along the ridge to the San Bernardino County and Los Angeles County line;
22 thence northerly along the County line to the north line of Section 31, Township 4 North,
23 Range 7 West, being the Point of Beginning.

24 (d) Lytle Creek–West Cajon Valley Area.

25 All that territory included within the exterior boundaries described as follows:
26 Beginning at the southeast corner of Section 26, Township 2 North, Range 6 West; thence
27 west along section lines to the southwest corner of Section 27, same Township and
28 Range; thence north along section lines to the southeast corner of Section 16, same
Township and Range; thence west along the section line of Section 16 to the southwest

1 corner thereof; thence north along the west line of said Section 16, to the west one-quarter
2 corner of Section 9, same Township and Range; thence easterly to the east one-quarter
3 corner of Section 10, same Township and Range; thence southerly to the southeast corner
4 of Section 10, same Township and Range; thence easterly to the Applewhite Road (Forest
5 Road 2N53); thence northerly to the intersection of the Swartout Canyon Road (Forest
6 Road 3N28) and Forest Road 3N77Y; thence northerly to Forest Road 3N47; thence
7 northwesterly to the junction of Forest Road 4N05 with Forest Road 3N47, which point is
8 also on the north line of Section 34, Township 3 North, Range 6 West; thence westerly to
9 the Lone Pine Canyon Road (Forest Road 3N25); thence southwesterly along the north
10 side of the road to the ridge between Lone Pine Canyon and West Cajon Valley; thence
11 northwesterly along the ridge to its intersection with the west line of Section 29, same
12 Township and Range; thence northerly to the northeast corner of Section 18, same
13 Township and Range; thence westerly to the southwest corner of Section 12, Township 3
14 North, Range 7 West; thence northerly to the northwest corner of Section 1, same
15 Township and Range, said point also being on the northern boundary of the San
16 Bernardino National Forest; thence easterly along said boundary to the northeast corner of
17 Section 6, Township 3 North, Range 6 West; thence southerly, leaving said boundary to
18 the southeast corner of said Section 6; thence easterly to the north one-quarter corner of
19 Section 9, same Township and Range; thence southerly to the center of Section 21, same
20 Township and Range; thence easterly to the east edge of the right of way for the
21 northbound lanes of Interstate 15 freeway; thence southerly along said right-of-way line to
22 the east-west centerline of Section 13, Township 2 North, Range 6 West; thence westerly
23 to the west line of said Section 13; thence southerly to a point one-quarter mile north of
24 Lytle Creek Road; thence southeasterly along a line parallel to and one-quarter mile
25 northeasterly of said Lytle Creek Road a distance of 4.0 miles, more or less, to an
26 intersection with the south boundary line of San Bernardino National Forest; thence
27 westerly following the southerly boundary line of said San Bernardino National Forest
28 along its various courses to a point one-quarter mile west of the Poleline Road (Forest
Road 2N57); thence northerly paralleling said road at a distance one-quarter mile till

1 reaching the southeast corner of Section 26, Township 2 North, Range 6 West, being the
2 Point of Beginning.

3 (e) Crestline-Lake Arrowhead–Green Valley Area.

4 All that territory included within the exterior boundaries described as follows:
5 Beginning at the intersection of Bailey Canyon with the southerly boundary line of San
6 Bernardino National Forest at or near the southeast corner of Section 36, Township 2
7 North, Range 5 West, S.B.B.&M.; thence northerly along Bailey Canyon a distance of 1.0
8 mile, more or less, to an intersection with the Bailey Canyon Truck Trail; thence northerly
9 up Bailey Canyon Truck Trail to junction with the Powell Canyon Road (Forest Road 2N1
10 6Y); thence northerly along said road to Cleghorn Pass; thence northerly to the ridge
11 between Horsethief Canyon and the West Fork of the Mojave River; thence northeasterly
12 to the northerly boundary of the San Bernardino National Forest, said point being on the
13 north line of Section 36, Township 3 North, Range 5 West; thence easterly along said
14 boundary to a point one-quarter mile west of the northeast corner of Section 34, Township
15 3 North, Range 4 West; thence southerly to ridge between the Mojave River and an
16 unnamed canyon; thence southeasterly and southerly along said ridge top to its
17 intersection with the Pilot Rock Truck Trail (Forest Road 2N33); thence easterly along said
18 road to its intersection with Toll Road, State Highway 2 in Section 5, Township 2 North,
19 Range 3 West; thence easterly along Highway 2 to junction of road of west line Section 3,
20 Township 2 North, Range 3 West; thence southeasterly along road and Jeep Trail to
21 junction of Squints Ranch Road and North Shore Campground Road in Section 10,
22 Township 2 North, Range 3 West; thence along North Shore Campground Road to a point
23 approximately in the center of Section 11, same Township; thence easterly approximately
24 .5 miles to junction with Rouse Ranch Road; thence easterly along Rouse Ranch Road to
25 junction with Squints Ranch Road, approximately on the east line of Section 12, Township
26 2 North, Range 3 West; thence southeasterly along road to Little Bear Creek; thence down
27 Little Bear Creek to junction with Deep Creek; thence southerly up Deep Creek to mouth
28 of Green Valley Creek; thence easterly up Green Valley Creek to approximately the corner
common to Sections 21, 22, 27, 28, Township 2 North, Range 2 West; thence north along

1 section line to the corner common to Sections 15, 16, 21, 22, same Township; thence east
2 along section line to the top of Crafts Peak in Section 18, Township 2 North, Range 1
3 West; thence south to junction with State Highway 18; thence south along Highway 18 to
4 Lakeview Point; thence following the edge of the rim west of Bear Creek to Slide Peak,
5 Keller Peak, Mill Peak and Seymour Flat; thence down to a ridge just east of Fredalba
6 Creek in Section 8, Township 1 North, Range 2 West, to the end of a road in Section 7,
7 same Township; thence southerly along road to junction of Plunge Creek Truck Trail;
8 thence southwesterly along said road to its intersection with the north line of Section 24,
9 Township 1 North, Range 3 West; thence westerly to the northwest corner of Section 23,
10 same Township and Range; thence southwesterly, parallel to and one-half mile east of
11 State Highway 30, to the southern boundary of the San Bernardino National Forest;
12 thence westerly and northwesterly to Bailey Canyon, the Point of Beginning. Excepting
13 therefrom, the following:

14 Beginning at a point on the East Fork of City Creek in the northwest portion of
15 Section 11, Township 1 North, Range 3 West; thence westerly to a junction with the West
16 Fork of City Creek in north half of Section 10; thence northwesterly up a ridge to its
17 junction with the west City Creek Road near the northeast corner of Section 9; thence
18 southerly up a ridge of a point on top of the main ridge near the center of Section 9; thence
19 northwesterly along the ridge to a junction with the Dailey Canyon Road near the
20 southwest corner of Section 4; thence northwesterly along the Dailey Canyon Road to a
21 junction with the Strawberry Creek Road near the center of Section 5; thence westerly
22 along the Strawberry Creek Road to a junction with a ridge one-quarter mile west of
23 Strawberry Creek in the southwest one-quarter of Section 6; thence north up the ridge
24 through the west one-half of Section 6, same Township and Section 31, Township 2 North,
25 Range 3 West, to a knob in the northwest one-quarter of Section 31; thence east through
26 Sections 32, 33, 34, and 35, same Township to the East Fork of City Creek near the east
27 line of Section 35; thence southerly down the East Fork of City Creek crossing the
28 Township line between Sections 35 and 2; thence continuing southerly through Sections 2
and 11 to Point of Beginning in the northwest one-quarter of Section 11.

1 (f) Barton Flats–Camp Angelus–Forest Home Area.

2 All that territory included within the exterior boundaries described as follows:
3 Beginning at the intersection of Staircase Canyon and Radford front-line road near the
4 center of Section 9, Township 1 North, Range 1 East, S.B.B.&M.; thence east along
5 Radford Road through Sections 10, 11, and 13, same Township to west corner Section 18,
6 Township 1 North, Range 2 East; thence southeast to southeast corner of same section;
7 thence east to northeast corner Section 21, same Township; thence south to the southeast
8 corner of Section 28, same Township; thence west along section line to Fish Creek and
9 Wilderness boundary intersections; thence westerly along Wilderness boundary through
10 Sections 28, 29, 20 and 19, same Township; thence westerly along Wilderness boundary
11 through Sections 24 and 23 to South Fork of Santa Ana, Township 1 North, Range 1 East;
12 thence south along South Fork to southeast corner Section 26; thence southeast looping
13 the South Fork Meadows camping area near the west one-quarter corner of Section 36;
14 thence northwest one-eighth mile west of the South Fork Trail through Section 35 to the
15 northwest corner Section 26, same Township; thence westerly along Wilderness boundary
16 through Sections 22, 21, and 20, to southwest corner of Section 19, Township 1 North,
17 Range 1 East, and junction of Forsee Creek; thence northerly down Forsee Creek to
18 junction with Barton Flats Highway; thence west on Barton Flats highway to intersection
19 with Cold Creek; thence southerly up Cold Creek to junction with Wilderness boundary;
20 thence southwest along Wilderness boundary through Section 27, Township 1 North,
21 Range 1 West, to section line between Sections 27 and 34; thence southerly through the
22 center of Section 34, same Township; thence southerly to the southeast corner of Section
23 3, Township 1 West, Range 1 West; thence easterly to the approximate center of Section
24 12, same Township and the junction of Oak Cove Creek; thence northeasterly up Oak
25 Cove Creek to the northeast corner of Section 12 and the Wilderness boundary; thence
26 easterly along the Wilderness boundary to the approximate center of Section 16,
27 Township 1 South, Range 1 East, to junction with Vivian Creek; thence southerly to Camp
28 Creek to the top of Little San Gorgonio Peak; thence westerly approximately 5 miles along
Yucaipa ridge to junction of ridge with Yucaipa ridge road in Section 15, Township 1

1 South, Range 1 West; thence along road to ridge approximately at or near the one-quarter
2 section corner between Sections 8 and 17, Township 1 South, Range 1 West; thence
3 northerly down ridge to a point on Highway 38 on the section line between Sections 7 and
4 8, same Township, west of Thurman Flat; thence northeasterly up a ridge to approximately
5 the southeast corner of Section 32, Township 1 North, Range 1 West; thence northerly
6 through Section 32 to Constance Peak in the southwest quarter of Section 28, same
7 Township; thence northeasterly to the approximate one-quarter corner between Sections
8 21 and 28; thence northeasterly to the approximate one-quarter corner between Sections
9 21 and 22; thence northeasterly to the northeast corner of Section 22; thence
10 northeasterly through Section 14 to a junction with the Santa Ana River and intersection of
11 Clarks Ranch Road and Seven Oaks Road; thence northerly to the one-quarter corner
12 between Sections 11 and 14, same Township; thence east to the southeast corner of
13 Section 11; thence northeasterly through Section 12, same Township and Section 7,
14 Township 1 North, Range 1 East, to a junction with Hamilton Creek along the north section
15 line of Section 7; thence up Hamilton Creek approximately one-half mile; thence
16 northeasterly to a junction with the Radford Road and Seven Oaks trailhead in Section 5,
17 same Township; thence easterly one-quarter mile; thence southeasterly to the southeast
18 corner of Section 5; thence south along the section line to a junction with the Radford
19 frontline road; thence easterly along the Radford frontline road to its junction with
20 Staircase Canyon, and Point of Beginning.

21 Barton Flats. All those portions of Sections 14, 15, 16, 19, 20, 21, 22 and 23,
22 Township 1 North, Range 1 East, S.B.B.M., described as follows: Beginning at the
23 intersection of State Highway 38 and Stetson Creek; thence southeasterly along said
24 creek to an intersection with the northerly San Gorgonio Wilderness boundary; thence
25 easterly along said boundary, following all of its various courses through said Sections 19,
26 20, and 21 to an intersection with the east fork of Barton Creek; thence northerly along
27 said creek to an intersection with Jenks Lake Road; thence easterly along said road to an
28 intersection with the west line of said Section 23; thence southerly along said west line to
the west $\frac{1}{4}$ corner thereof; thence easterly along the south line of the north $\frac{1}{2}$ of said

1 Section 23 to an intersection with the South Fork of the Santa Ana River; thence
2 northeasterly along said river to an intersection with the east line of said Section 23;
3 thence northerly along the east lines of said Sections 23 and 14, to the northeast corner of
4 said Section 14; thence westerly along the north lines of said Sections 14, 15 and 16 to
5 the northwest corner of said Section 16; thence southerly along the west line of said
6 Section 16 to an intersection with Glass Road, also known as Forest Service Road 1N06;
7 thence southerly along said Glass Road to aforesaid State Highway 38; thence
8 southwesterly along said highway, following all of its various courses to the Point of
9 Beginning.

10 (g) Big Bear Area.

11 All that territory included within the exterior boundaries described as follows:
12 Beginning at the junction of State Highways 18 and 38 at the dam on Big Bear Lake;
13 thence northerly up a ridge to Grays Peak; thence northeasterly to the southwest corner of
14 Section 11, Township 2 North, Range 1 West; thence northerly to Forest Road 2N68Y;
15 thence westerly along said road to its intersection with the road around the west end of
16 Fawnskin Valley (Forest Road 2N13.2); thence northwesterly, northeasterly and
17 southeasterly around the westernmost boundary of the Hanna Flat Campground and one-
18 quarter mile distant therefrom; thence easterly to Little Bear Peak; thence easterly to
19 Delomar Mountain; thence southeasterly and easterly along the ridge between Big Bear
20 Lake and Holcomb Valley to Van Dusen Canyon; thence northeasterly up a ridge to the
21 top of Gold Mountain; thence continuing northeasterly to the northeast corner of Section
22 36, Township 3 North, Range 1 East; thence southeasterly along Nelson Ridge between
23 Baldwin Lake and Arrastre Creek through said Section 15 and through Section 22,
24 Township 2 North, Range 2 East, to the highest point in the southeast quarter of said
25 Section 22 (Elevation Marker 7387); thence easterly along a ridge to Arrastre Creek;
26 thence southerly up said Arrastre Creek to Bally Horse Creek; thence southerly up Bally
27 Horse Creek to an intersection with the south fence line of State Highway 38; thence
28 westerly along said fence line through Sections 34, 27, 28, 29, and 30, Township 2 North,
Range 2 East, S.B.B.&M., to the top of the ridge lying between Green Canyon and the

1 Greenspot Road; thence southwesterly up the ridge to its intersection with the north line of
2 Section 31, Township 2 North, Range 2 East; thence westerly to San Canyon Road
3 (Forest Road 2N05); thence southwesterly up a ridge to the ridge between Big Bear Valley
4 and the Santa Ana River; thence westerly along said ridge, through Clarks Summit; thence
5 westerly through the center of Section 34; thence northerly to the Point of Beginning.

6 (h) Desert Area.

7 Beginning at the southeast corner of Section 33, Township 1 South, Range 7 East,
8 S.B.M., said southeast corner being also on the County boundary between San
9 Bernardino and Riverside Counties; thence north along section lines to the southeast
10 corner of Section 33, Township 1 North, Range 7 East, said southeast corner being also
11 on the Township line between Township 1 North and 1 South; thence east along section
12 lines and said Township line to the southeast corner of Section 32, Township 1 North,
13 Range 9 East; thence north along section lines to the northerly right-of-way of State
14 Highway 62; thence following said northerly right-of-way through all of its various courses
15 in a generally easterly, southeasterly and easterly direction to a point on the westerly right-
16 of-way of Ironage Road, said point located in Section 1, Township 1 South, Range 12
17 East; thence leaving said northerly right-of-way of State Highway 62 and following said
18 westerly right-of-way through all of its various courses in a generally northerly and
19 northwesterly direction to a point on the southerly right-of-way Sheephole View, said point
20 located in Section 16, Township 1 North, Range 12 East; thence leaving said right-of-way
21 of Ironage Road and following said southerly right-of-way of Sheephole View to a point on
22 the east line of Section 17, Township 1 North, Range 12 East; thence leaving said
23 southerly right-of-way of Sheephole View and northerly along said east line of Section 17
24 to the southeast corner of Section 8, Township 1 North, Range 12 East; thence westerly
25 along section lines to the southwest corner of Section 7, Township 1 North, Range 12
26 East, said corner also being a point on the Range line between Range 11 East and 12
27 East; thence northerly along said Range line to the northeast corner of said Township 1
28 North, Range 11 East; thence westerly along the northerly line of said Township and
continuing along the northerly lines of Township 1 North, Range 10 East and Township 1

1 North, Range 9 East to the northeast of Section 4, Township 1 North, Range 9 East, said
2 corner also being a point on the southerly boundary of the military training base; thence
3 following said boundary of said military training base through all of its various courses in a
4 generally westerly, southerly and northerly direction to an angle point in said boundary on
5 the north line of Section 18, Township 6 North, Range 5 East; thence leaving said
6 boundary and along said north line of Section 18 to the northwest corner thereof, said
7 corner being also on the Range line between Range 4 East and 5 East; thence northerly
8 along section lines and said Range line to the northeast corner of Township 7 North,
9 Range 4 East; thence west along Township lines to the centerline of Barstow Road, also
10 known as State Highway 247; thence northerly along said centerline of Barstow Road to a
11 point on the north line of Section 19, Township 9 North, Range 1 West; thence leaving
12 said centerline westerly along the northerly section lines of said Section 19 and continuing
13 westerly along the northerly section line of Section 24, Township 9 North, Range 2 West to
14 the northwest corner of said Section 24; thence southerly along the westerly line of said
15 section 24 to the east-west center section line of Section 23, said Township and Range;
16 thence westerly along center section lines of said Section 23, Section 22 and 21,
17 Township 9 North, Range 2 West, to the centerline of Interstate 15; thence southwesterly
18 along said centerline of Interstate 15 to the south line of Township 8 North, Range 3
19 West; thence west along said south line to the southwest corner of said Township 8 North,
20 Range 4 West; thence north along the range line between Range 4 West and Range 5
21 West, to the south right-of- way line of U.S. Highway 466, also known as State Highway
22 58; thence westerly along said right-of-way following its various courses to an intersection
23 with the County boundary between San Bernardino and Kern Counties; thence southerly
24 along said County boundary following its various courses to an intersection with the
25 County boundary between San Bernardino and Los Angeles Counties; thence continuing
26 southerly along said County boundary to an intersection with the north line of Section 31,
27 Township 4 North, Range 7 West, said point being on the north boundary of the San
28 Bernardino National Forest; thence easterly along said San Bernardino National Forest
boundary following all of its various courses to an intersection with the County boundary

1 between San Bernardino and Riverside County, said point being also the southeast corner
2 of Section 36, Township 1 South, Range 2 East; thence easterly along said County
3 boundary to the Point of Beginning.

4 Excepting all incorporated territory, all national parks, all military bases, military
5 training centers and El Mirage OHV area.

6 (i) Big Bear Lake Area.

7 Parcel 1. All that portion of Township 2 North, Ranges 1 West and 1
8 East, San Bernardino Meridian bounded as follows: on the north by State Highway 38; on
9 the east by the west line of Township 2 North, Range 2 East (near Greenspot Boulevard);
10 on the south by State Highway 18; and on the west by the junction of said State Highways
11 18 and 38 at Big Bear Dam.

12 Parcel 2. All that portion of Section 18, Township 2 North, Range 2 East,
13 San Bernardino Meridian, lying parallel with and 1,000 feet easterly of Big Bear Boulevard
14 and its southerly prolongation to the south line of said Section 18.

15 Parcel 3. All of Section 20, Township 2 North, Range 2 East, San
16 Bernardino Meridian.

17 Parcel 4. All of Section 24, Township 2 North, Range 1 East, San
18 Bernardino Meridian.

19 Excepting the Big Bear Lake boundary as defined by the highwater line of said lake,
20 being elevation 6742.60 feet per Record of Survey of Big Bear Valley recorded in Book 3,
21 of Record of Surveys, Pages 103 to 110, Records of San Bernardino County.

22 Excepting all incorporated territory.

23 (j) The remainder of all the land within the boundaries of the San Bernardino
24 National Forest not described in (a) through (i) of this Section, except in those areas
25 designated by the United States Forest Service and except for the lawful taking of birds
26 and mammals.

27 **22.0102 Areas Permitting Shooting of Firearms for Lawful Hunting; Target**
28 **Shooting Permissible in Designated Areas.**

1 It shall be unlawful for any person to fire, shoot or discharge any firearm, except for
2 lawful hunting purposes and target shooting purposes in certain designated areas within
3 the boundaries described in this Section.

4 All that territory included within the boundary of the San Bernardino National Forest
5 territory.

6 Excepting therefrom all areas as described in subdivisions (b), (c), (d), (e), (f), (g),
7 (j) and exceptions of said subdivision (j) of Section 22.0101.

8 Excepting all incorporated territory;

9 Excepting all the unincorporated territory described as follows:

10 The northwest quarter of the northwest quarter of Section 14, Township 1 North,
11 Range 7 West. Also excepting the area described as follows:

12 Beginning at a point on the southerly line of the San Bernardino National Forest
13 boundary, said point also being the north-south center section line of Section 12,
14 Township 1 North, Range 7 West and the south line of said Section 12; thence northerly
15 along said north-south center section line to the northwest corner of the southwest quarter
16 of the northeast quarter of said Section; thence easterly along the north line of said
17 southwest quarter to the northeast corner thereof; thence southerly along the west line of
18 said southwest quarter to the southeast corner thereof; thence westerly along the east-
19 west center section line of said Section 12 and continuing along the east-west center
20 section line of Section 7, Township 1 North, Range 6 West to the north-south center
21 section line of said Section 7; thence northerly along said north-south line to the south line
22 of Section 6, said Township and Range; thence westerly along said south line to the
23 southwest corner of the east half of the southwest quarter of said Section; thence northerly
24 along the west line of said east half to the south line of the northwest quarter of said
25 Section; thence westerly along said south line to the east line of Section 1, Township 1
26 North, Range 7 West; thence northerly along said east line to the southeast corner of the
27 northeast quarter of the northeast quarter of said Section 1; thence westerly along the
28 south line of said northeast quarter of the northeast quarter to the southwest corner
thereof; thence northerly along the west line of said northeast quarter of the northeast

1 quarter to the northwest corner thereof; thence easterly along the north line of said
2 northeast quarter of the northeast quarter to the northeast corner thereof; thence southerly
3 along the east line of said Section 1 to the northwest corner of Section 6, Township 1
4 North, Range 6 West; thence easterly along the north line of said Section to the north-
5 south center section line of said Section 6; thence southerly along said north-south center
6 section line to the northwest corner of the southeast quarter of said Section 6; thence
7 easterly along the north line of said southeast quarter to the east line of said Section;
8 thence southerly along said east line and continuing southerly along the east line of
9 Section 7 to the east-west center section line of Section 8, said Township and Range;
10 thence easterly along said east-west center section line to the northeast corner of the
11 northwest quarter of the southwest quarter of said Section 8; thence southerly along the
12 east line of said northwest quarter to the north line of the southeast quarter of said
13 southwest quarter of said Section 8; thence easterly along said north line to the east line of
14 said southwest quarter; thence southerly along said east line to southerly line of the San
15 Bernardino National Forest boundary; thence westerly along said boundary through all of
16 its various courses to the Point of Beginning. Also excepting the area described as
17 follows:

18 Beginning at a point on the southerly line of the San Bernardino National Forest
19 boundary, said point also being the southwest corner of the east half of the southeast
20 quarter of Section 8, Township 1 North, Range 6 West; thence northerly along the east
21 line of said east half to the northwest corner thereof; thence easterly along the north line of
22 said east half and continuing along the north line of the south half of Section 9 and 10 to
23 the northeast corner of the northwest quarter of the southwest quarter of said Section 10,
24 Township 1 North, Range 6 West; thence southerly along the east line said northwest
25 quarter to the north line of the south half of said southwest quarter; thence easterly along
26 said north line to the east line of said south half; thence southerly along said east line to
27 said southerly line of the San Bernardino National Forest boundary; thence westerly along
28 said boundary through all of its various courses to the Point of Beginning.

1 **22.0103 Areas Open to Shooting.**

2 It shall be lawful under this Chapter, subject to federal and state law, for any person
3 to fire, shoot or discharge any firearm, within the boundaries described in this Section.

4 Beginning at a point on the west line of Section 33, Township 11 North, Range 7
5 West, San Bernardino Meridian (S.B.M.), said point being also on the County boundary
6 between San Bernardino and Kern Counties and being the intersection with the northerly
7 right-of-way of State Highway 58, also known as U.S. Highway 466; thence leaving said
8 northerly right-of-way northerly along said County boundary following its various courses
9 to a point on the southerly right-of-way of State Highway 178; thence leaving said County
10 boundary easterly along said southerly right-of-way following its various courses to a point
11 on the southerly boundary of Randsburg Wash Road, said point located within Section 6,
12 Township 27 South, Range 41 East, Mount Diablo Meridian (M.D.M.); thence leaving said
13 southerly right-of-way in a generally southerly and easterly direction along said southerly
14 boundary of said Randsburg Wash Road following its various courses to a point on the
15 westerly right-of-way of Trona Road; thence leaving said southerly boundary
16 southwesterly along said westerly right-of-way and its southerly prolongation following its
17 various courses to a point on the westerly right-of-way of U.S. Highway 395; thence
18 southerly and southeasterly along said westerly right-of-way of said U.S. Highway 395
19 following its various courses to a point on said northerly right-of-way of said State Highway
20 58; thence leaving said westerly right-of-way westerly along said northerly right-of-way of
said State Highway 58 following its various courses to the Point of Beginning.

21 Excepting all military bases and military training centers.
22

23 **22.0104 Areas Open to Lawful Hunting with Shotguns Only.**

24 It shall be unlawful for any person to fire, shoot or discharge any firearm, except a
25 shotgun for lawful hunting, within the boundaries described in this Section.

26 Beginning at the east-west center section line of Section 22, Township 7 North, Range 3
27 West and the west line of said Section 22; thence north along said west line of Section 22
28 and continuing along the west lines of Sections 15 and 10 to the northwest corner of said

1 Section 10, said Township and Range; thence westerly along the north section line of
2 Section 9, said Township and Range to the centerline of Interstate 15; thence
3 northeasterly along said centerline of Interstate 15 through all of its various courses to the
4 east-west center section line of Section 21, Township 9 North, Range 2 West; thence
5 leaving said centerline easterly along said east-west center section line of Section 21 and
6 continuing along east-west center section lines of Sections 22 and 23 to the west line of
7 Section 24, said Township and Range; thence north along said west line to the northwest
8 corner of said Section 24; thence easterly along the north line of said Section 24 and
9 continuing along the north line of Section 19, Township 9 North, Range 1 West to the
10 centerline of Barstow Road, also known as State Highway 247; thence southerly along
11 said centerline of Barstow Road through all of its various courses to a point on the north
12 line of Section 9, Township 7 North, Range 1 West; thence leaving said centerline westerly
13 along said north line of Section 9 to the northwest corner of said Section; thence southerly
14 along the west line of said Section 9 to the southeast corner of Section 8, said Township
15 and Range; thence westerly along the south line of said Section 8 and continuing along
16 the south section lines of Sections 7, said Township 7 North, Range 1 West and Sections
17 12, 11, 10, 9 and 8, Township 7 North, Range 2 West to the centerline of Stoddard Wells
18 Road; thence southerly along said centerline of Stoddard Wells Road through all of its
19 various courses to the centerline intersection of Sorrel Trail, said intersection lying within
20 Section 21, Township 7 North, Range 2 West; thence southwesterly along the centerline of
21 said Sorrel Trail to a point on the north line of Section 30, Township 7 North, Range 2
22 West; thence leaving said centerline westerly along said north line of Section 30 and
23 continuing along the north section lines of Sections 25 and 26, Township 7 North, Range 3
24 West, to the north-south center section line of said Section 26; thence northerly along the
25 north-south center section line of Section 23, said Township and Range to the east-west
26 center section line of said Section; thence westerly along said east-west center section
27 line of Section 23 and continuing along said east-west center section line of Section 22 to
the Point of Beginning.

28 Except the incorporated territory of the City of Barstow.

1
2 **22.0105 Areas Closed to Shooting.**

3 It shall be unlawful for any person to fire, shoot or discharge firearms, within the
4 boundaries described in this section.

5 All national parks within San Bernardino County, Death Valley National Park,
6 Joshua Tree National Park and El Mirage Off Highway Vehicle area.

7 **Big Bear Lake Area**

8 All that portion of Township 2 North, Range 1 East sections 10, 11, 12, 13, 14 and
9 15 San Bernardino Meridian bounded as follows: on the north by State Highway 18; on
10 the east by the west line of Township 2 North, Range 2 East (near Greenspot Boulevard);
11 on the south by State Highway 38; and on the west by Division Road.

12 All that portion of Section 18, Township 2 North, Range 2 East, San Bernardino
13 Meridian, lying parallel with and 1,000 feet easterly of Big Bear Boulevard and its southerly
14 prolongation to the south line of said Section 18.

15 All of Section 20, Township 2 North, Range 2 East, San Bernardino Meridian.

16 All of Section 24, Township 2 North, Range 1 East, San Bernardino Meridian.

17 The Big Bear Lake boundary as defined by the highwater line of said lake, being
18 elevation 6742.60 feet per Record of Survey of Big Bear Valley recorded in Book 3, of
19 Record of Surveys, Pages 103 to 110, Records of San Bernardino County.

20 **San Bernardino Valley Area.**

21 All that unincorporated territory lying within Township 2 South, Range 8 West;
22 Township 1 South, Range 8 West; Township 1 South, Range 6 West; Township 1 South,
23 Range 5 West; Township 2 South, Range 5 West; Township 1 South, Range 4 West;
24 Township 2 South, Range 4 West; Sections 16, 17, 20 and 21 of Township 1 South,
25 Range 3 West; San Bernardino Meridian.

26 All that unincorporated territory lying southerly of the following described line and
27 within Township 1 North, Range 8 West; Township 1 North, Range 7 West; Township 1
28 North, Range 6 West; Township 1 North, Range 5 West; Township 2 North, Range 5

1 West; Township 1 North, Range 4 West; Township 1 North, Range 3 West; San
2 Bernardino Meridian.

3 Beginning at the intersection of the north line of Section 24, Township 1 North,
4 Range 8 West, San Bernardino Meridian (S.B.M.), with the westerly boundary line of the
5 County of San Bernardino; thence easterly along said north line of Section 24 and
6 continuing easterly along the north lines of Sections 19 and 20, Township 1 North, Range
7 7 West, to the southwest corner of Section 16; thence northerly along the west line of said
8 section to the northwest corner thereof; thence easterly along the north line of said
9 Section 16 and continuing easterly along the north lines of Sections 15 and 14 to the
10 northwest corner of the northwest quarter of the northeast quarter of said Section 14,
11 same Township and Range; thence southerly along the west line of said northwest
12 quarter, easterly along the south line of said northwest quarter and northerly along the
13 east line of said northwest quarter to the northeast corner thereof; thence continuing
14 easterly along the north line of said Section 14 and continuing easterly along the north
15 line of Section 13 to the north-south center section line of Section 12, Township 1 North,
16 Range 7 West; thence northerly along said north-south center section line to the northwest
17 corner of the southwest quarter of the northeast quarter of said Section; thence easterly
18 along the north line of said southwest quarter to the northeast corner thereof; thence
19 southerly along the west line of said southwest quarter to the southeast corner thereof;
20 thence westerly along the east-west center section line of said Section 12 and continuing
21 along the east-west center section line of Section 7, Township 1 North, Range 6 West to
22 the north-south center section line of said Section 7; thence northerly along said north-
23 south line to the south line of Section 6, said Township and Range; thence westerly along
24 said south line to the southwest corner of the east half of the southwest quarter of said
25 Section; thence northerly along the west line of said east half to the south line of the
26 northwest quarter of said Section; thence westerly along said south line to the east line of
27 Section 1, Township 1 North, Range 7 West; thence northerly along said east line to the
28 southeast corner of the northeast quarter of the northeast quarter of said Section 1; thence
westerly along the south line of said northeast quarter of the northeast quarter to the

1 southwest corner thereof; thence northerly along the west line of said northeast quarter of
2 the northeast quarter to the northwest corner thereof; thence easterly along the north line
3 of said northeast quarter of the northeast quarter to the northeast corner thereof; thence
4 southerly along the east line of said Section 1 to the northwest corner of Section 6,
5 Township 1 North, Range 6 West; thence easterly along the north line of said Section to
6 the north-south center section line of said Section 6; thence southerly along said north-
7 south center section line to the northwest corner of the southeast quarter of said Section 6;
8 thence easterly along the north line of said southeast quarter to the east line of said
9 Section; thence southerly along said east line and continuing southerly along the east line
10 of Section 7 to the east-west center section line of Section 8, said Township and Range;
11 thence easterly along said east-west center section line to the northeast corner of the
12 northwest quarter of the southwest quarter of said Section 8; thence southerly along the
13 east line of said northwest quarter to the north line of the southeast quarter of said
14 southwest quarter of said Section 8; thence easterly along said north line to the east line of
15 said southwest quarter; thence southerly along said east line to the northerly line of
16 Section 17, Township 1 North, Range 6 West; thence easterly along the north line of said
17 Section 17 to the southwest corner of the east half of the southeast quarter of Section 8,
18 Township 1 North, Range 6 West; thence northerly along the east line of said east half to
19 the northwest corner thereof; thence easterly along the north line of said east half and
20 continuing along the north line of the south half of Section 9 and 10 to the northeast corner
21 of the northwest quarter of the southwest quarter of said Section 10, Township 1 North,
22 Range 6 West; thence southerly along the east line said northwest quarter to the north line
23 of the south half of said southwest quarter; thence easterly along said north line to the east
24 line of said south half; thence southerly along said east line to northerly line of Section 15,
25 said Township and Range; thence easterly along said north line of Section 15 and
26 continuing easterly along the north lines of Sections 14 and 13, said Township and Range
27 to the west line of the East half of the East half of the Northeast Quarter of said Section
28 13, Township 1 North, Range 6 West, S.B.M., said west line also being the east boundary
of Area 2 of CSA 120, with the southerly boundary of the San Bernardino National Forest;

1 thence southerly along said west line and east boundary of said CSA 120 to the existing
2 northwesterly boundary of the City of Fontana; thence continuing southerly along said
3 west line, east boundary and existing City boundary to an angle point in the northwesterly
4 boundary of said City; thence leaving said west line and east boundary northeasterly along
5 said City boundary through all of its various courses to its intersection with the existing
6 northwesterly boundary of the City of Rialto; thence northeasterly along said City boundary
7 through all of its various courses to an angle point on said City boundary, said point also
8 being a point on the northeasterly boundary of said City and the southwesterly right-of-way
9 of Interstate 15; thence leaving said City boundary along said southwesterly right-of-way of
10 Interstate 15 northeasterly through all of its various courses to a point on the southerly
11 Boundary of the right-of-way of the Southern Pacific Railroad, said point located in Section
12 33, Township 2 North, Range 5 West; thence leaving said southwesterly right-of-way of
13 Interstate 15 southeasterly along said southerly right-of-way of said Railroad through all its
14 various courses to a point on the existing boundary of the City of San Bernardino; thence
15 along said existing City boundary through all of its various courses in a generally northerly,
16 southeasterly, northwesterly, northerly direction to a point on said southerly boundary of
17 said San Bernardino National Forest; thence following said southerly boundary of said
18 National Forest through all of its courses in a generally southeasterly direction to the
19 northeast corner of Section 36, Township 1 North, Range 3 West, San Bernardino
20 Meridian.

21 **22.0106 Areas Open to Shooting; Night Shooting Permissible.**

22 It shall be lawful under this Chapter, subject to federal and state law, for any person
23 to fire, shoot or discharge firearms at all times, within the boundaries described in this
24 Section.

25 All unincorporated territory within the County of San Bernardino northerly and
26 easterly of the following described line:

27 Beginning at the southeast corner of Section 33, Township 1 South, Range 7 East,
28 S.B.M., said southeast corner being also on the County boundary between San

1 Bernardino and Riverside Counties; thence north along section lines to the southeast
2 corner of Section 33, Township 1 North, Range 7 East, said southeast corner being also
3 on the Township line between Township 1 North and 1 South; thence east along section
4 lines and said Township line to the southeast corner of Section 32, Township 1 North,
5 Range 9 East; thence north along section lines to the northerly right-of-way of State
6 Highway 62; thence following said northerly right-of-way through all of its various courses
7 in a generally easterly, southeasterly and easterly direction to a point on the westerly right-
8 of-way of Ironage Road, said point located in Section 1, Township 1 South, Range 12
9 East; thence leaving said northerly right-of-way of State Highway 62 and following said
10 westerly right-of-way through all of its various courses in a generally northerly and
11 northwesterly direction to a point on the southerly right-of-way Sheephole View, said point
12 located in Section 16, Township 1 North, Range 12 East; thence leaving said right-of-way
13 of Ironage Road and following said southerly right-of-way of Sheephole View to a point on
14 the east line of Section 17, Township 1 North, Range 12 East; thence leaving said
15 southerly right-of-way of Sheephole View and northerly along said east line of Section 17
16 to the southeast corner of Section 8, Township 1 North, Range 12 East; thence westerly
17 along section lines to the southwest corner of Section 7, Township 1 North, Range 12
18 East, said corner also being a point on the Range line between Range 11 East and 12
19 East; thence northerly along said Range line to the northeast corner of said Township 1
20 North, Range 11 East; thence westerly along the northerly line of said Township and
21 continuing along the northerly lines of Township 1 North, Range 10 East and Township 1
22 North, Range 9 East to the northeast of Section 4, Township 1 North, Range 9 East, said
23 corner also being a point on the southerly boundary of the military training base; thence
24 following said boundary of said military training base through all of its various courses in a
25 generally westerly, southerly and northerly direction to an angle point in said boundary on
26 the north line of Section 18, Township 6 North, Range 5 East; thence leaving said
27 boundary and along said north line of Section 18 to the northwest corner thereof, said
28 corner being also on the Range line between Range 4 East and 5 East; thence northerly
along section lines and said Range line to the northeast corner of Township 7 North,

1 Range 4 East; thence west along Township lines to the centerline of Barstow Road, also
2 known as State Highway 247; thence northerly along said centerline of Barstow Road to a
3 point on the north line of Section 19, Township 9 North, Range 1 West; thence leaving
4 said centerline westerly along the northerly section lines of said Section 19 and continuing
5 westerly along the northerly section line of Section 24, Township 9 North, Range 2 West to
6 the northwest corner of said Section 24; thence northerly along the west line of Section 13
7 to the northwest corner thereof; thence easterly along the north line of said Section 13 to
8 the northeast corner thereof; thence northerly along the east line of Section 12 to the
9 centerline of Interstate 15; thence westerly and southwesterly along said centerline of
10 Interstate 15 to the south line of Township 8 North, Range 3 West; thence west along said
11 south line to the southwest corner of said Township 8 North, Range 4 West; thence north
12 along the range line between Range 4 West and Range 5 West, to the south right-of-way
13 line of U.S. Highway 466, also known as State Highway 58; thence westerly along said
14 right-of-way following its various courses to an intersection with the County boundary
15 between San Bernardino and Kern Counties; also excepting incorporated areas, San
16 Bernardino National Forest territory, national parks, military bases, military training
17 centers, Mojave National Preserve, Indian reservations and unincorporated areas as
18 described in West Desert Open Shooting Area.

19 **22.0107 Exemptions.**

20 The provisions of this Chapter shall not apply to any peace officer in the regular
21 discharge of his or her duties; nor to any officers or employees of the County of San
22 Bernardino acting in their official capacity or within the scope of their employment upon
23 County property in compliance with all applicable laws, rules and regulations governing the
24 use of firearms and with the approval of the Board of Supervisors of the County of San
25 Bernardino; nor to persons engaged in the protection of crops or livestock; nor to any
26 contest conducted by and under the supervision of a bona fide rifle or pistol organization at
27 a public shooting gallery or rifle and pistol range; nor to discharge of bow and arrows at
28 any archery course or rifles or pistols at any rifle or pistol range, provided that the location

1 and construction of such public gallery or such rifle and pistol range or archery course
2 must first be approved by the Board of Supervisors of the County of San Bernardino, State
3 of California, and provided further that approval of any such public shooting gallery or rifle
4 and pistol range or archery course may be canceled by said Board whenever in its
5 judgment public safety or welfare may require such cancellation; nor shall the provisions of
6 this Chapter apply to any person in the due protection of life or property.

7
8 **22.0108 Prohibition of Night Shooting.**

9 It shall be unlawful to shoot or discharge any firearms between one-half hour after
10 sunset and one-half hour before sunrise of the following day in all areas of San Bernardino
11 County described in §22.0101 through §22.0105.

12
13 **22.0109 Prohibited Areas.**

14 Except as otherwise provided by statute of the State of California, it shall be
15 unlawful for any person to discharge a firearm or shoot or discharge a bow and arrow in
16 the unincorporated area of San Bernardino County within 150 yards of any train, aircraft or
17 domestic livestock, or within 150 yards of any building without having in his possession the
18 written permission of the owner or tenant thereof, or within 150 yards of any tent, motor
19 home, house trailer, or other temporary encampment of persons without the permission of
20 the occupants thereof, without having in his immediate possession the written permission
21 of the occupants or tenants thereof.

22
23 **22.0110 Purchase of Firearms.**

24 No person except a parent or guardian shall purchase from, sell, exchange, give,
25 lend or furnish to any person under the age of 18 years, a revolver or pistol of any
26 description, shotgun, or rifle, which may be used for the explosion of cartridges, or any
27 airgun, "B-B" gun, gas-operated gun or spring gun, or any knife or knives having the
28 appearance of a pocketknife, the blade or blades of which can be opened by a flick of a
button, pressure of the handle or other mechanical devices; or any instrument, toy or

1 weapon commonly known as a “sling shot,” or any bow made for the purpose of throwing
2 or projecting missiles of any kind by any means whatsoever, whether such instrument is
3 called by any name set forth above or by any other name. Any such weapon possessed in
4 violation of this Chapter may be confiscated by any peace officer.

5
6 **22.0111 Prohibiting Firearms-Possession by Minors.**

7 No person under the age of 18 years shall have in his or her possession, care,
8 custody or control, any of the articles mentioned in § 22.0110 of this Chapter except within
9 his or her own domicile or except when accompanied by and under the immediate
10 supervision of a parent, guardian, or responsible adult. This Section shall not apply to any
11 person possessing a valid California hunting license.

12
13 **22.0112 Disposition of Confiscated Firearms.**

14 Every peace officer taking a weapon used in violation of this Chapter, shall deliver
15 the same to the Sheriff to be held by him or her until the final determination of the
16 prosecution for said offense; and upon the finding of guilt it shall then be the duty of the
17 Sheriff on a first offense to return the weapon to the owner and on a second offense the
18 Sheriff is authorized to confiscate and destroy it.

19
20 **22.0113 Throwing of Missiles.**

21 It is unlawful for any person to throw a snowball, ice or any missile or object
22 whatsoever, at or into an automobile or other vehicle at any time when such vehicle is in
23 motion, or when such vehicle is occupied by one or more persons.

24
25 **22.0114 Penalty.**

26 Any person violating any of the provisions of this Chapter shall be guilty of a
27 misdemeanor and upon conviction thereof shall be punished by a fine not exceeding
28 \$500.00 or by imprisonment in the County Jail, not exceeding six months, or by both such
fine and imprisonment.


1
2 **22.0115 Severability.**

3 The Board of Supervisors hereby declares that it would have adopted this Chapter
4 and each section, subdivision, sentence, clause, phrase, or portion thereof, irrespective of
5 the fact that any one or more sections, subdivisions, clauses, phrases, or portions thereof
6 be declared invalid or unconstitutional. If for any reason any portion of this Chapter shall
7 be declared invalid or unconstitutional, then all other provisions thereof shall remain valid
8 and enforceable.

9
10 **22.0116 Retail License.**


11 The Sheriff of San Bernardino County shall be the licensing authority for the
12 unincorporated area of San Bernardino County responsible for accepting applications and
13 granting licenses under the provisions of Penal Code § 12071. The Sheriff shall collect an
14 annual license fee of \$50.00 for each license issued pursuant to Penal Code § 12071.
15 License fees collected under this Section shall be deposited in the County General Fund.

16 SECTION 2. This ordinance shall take effect thirty (30) days from the date of
17 adoption.

18
19
20 
21 GARY O. OVITT, Chairman
Board of Supervisors

22
23 SIGNED AND CERTIFIED THAT A COPY
24 OF THIS DOCUMENT HAS BEEN DELIVERED
TO THE CHAIRMAN OF THE BOARD

25 LAURA H. WELCH, Clerk of the
26 Board of Supervisors

27 
28


1 STATE OF CALIFORNIA)
2 COUNTY OF SAN BERNARDINO) ss.
3)

4 I, LAURA H. WELCH, Clerk of the Board of Supervisors of the County of San
5 Bernardino, State of California, hereby certify that at a regular meeting of the Board of
6 Supervisors of said County and State, held on the 10th day of August, 2010, at which
meeting were present Supervisors: _____
Mitzelfelt, Biane, Derry, Gonzales

7 and the Clerk, the foregoing ordinance was passed and adopted by the following vote, to
8 wit:

9 AYES: SUPERVISORS: Mitzelfelt, Biane, Derry, Gonzales
10 NOES: SUPERVISORS: None
11 ABSENT: SUPERVISORS: Ovitt

12 IN WITNESS WHEREOF, I have hereunto set my hand and affixed the official seal
13 of the Board of Supervisors this 10th day of August, 2010.

14 LAURA H. WELCH, Clerk of the
15 Board of Supervisors of the
16 County of San Bernardino
17 State of California
18 Deputy


19 Approved as to Form:
20 RUTH E. STRINGER, County Counsel

21 By: Kenneth C. Hardy
22 KENNETH C. HARDY
23 Deputy County Counsel

24 Date: 7/7/10
25
26
27
28